

Scaled data based on original data using
LM-79-08 Approved Method: Electrical and Photometric Measurements of Solid-State
Lighting Products

Test Report Prepared for
Cooper Lighting Solutions
(formerly Eaton)

Brand: LUMIERE

Report Number: P29546 (CONVERTED FROM TYPE C PHOTOMETRY)

Luminaire Tested: **1002-[A1, P1, S1, SU1]-[RW, RI]-LEDCEB-F-BK-LC1-UNV**

Issue Date: 3/3/2020

Test Information

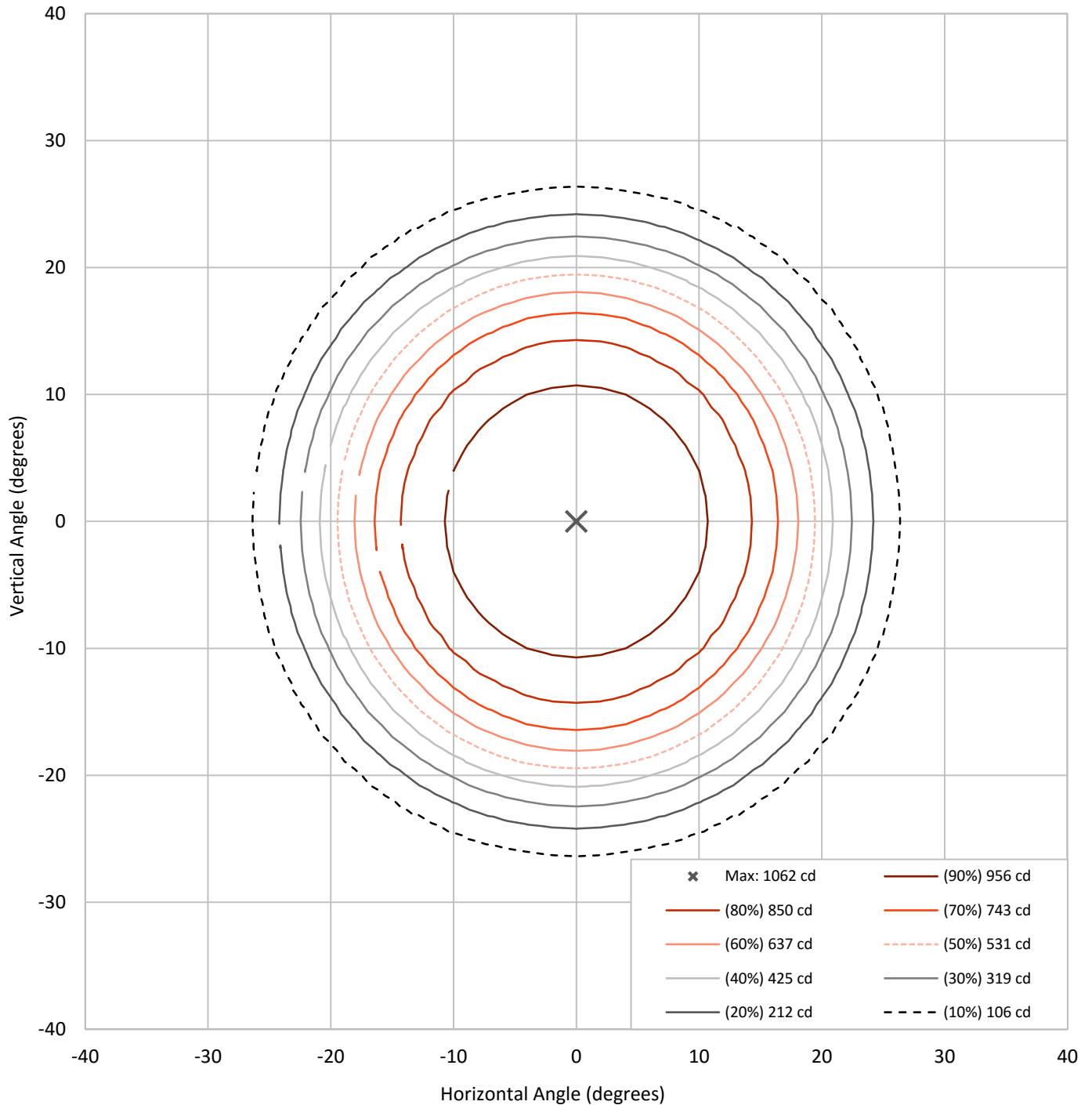
Test Method: LM-79-08
Report Number: P29546 (CONVERTED FROM TYPE C PHOTOMETRY)
Test Lab: INNOVATION CENTER-P2
Issue Date: 3/3/2020
Manufacturer: COOPER LIGHTING SOLUTIONS (FORMERLY EATON)
Product Line: LUMIERE
Catalog Number: 1002-[A1, P1, S1, SU1]-[RW, RI]-LEDCB-F-BK-LC1-UNV
Description: LUMIERE LANTERRA 1002 LED ACCENT/PATH/SIGN LUMINAIRE, RECESSED LENS, FLOOD OPTIC, BLACK HOUSING.
Light Source: (1) COLOR CHAGING MODULE, SET TO 3500K CCT, 90 CRI LED
Ballast/Driver: ELECTRONIC DRIVER

Summary

Lumens per Lamp:	N/A	NEMA Type:	4H x 4V
Luminaire Lumens:	404.4 lumens	Max Intensity:	1062 candela
Efficiency:	N/A	Max Intensity Angle:	0°H x 0°V
Efficacy:	30.0 lumens/watt		
Luminous Opening:	Circular (Dia: 0.17' x H: 0')		
Beam Angle (50%):	38.9°H x 38.9°V	Field Angle (10%):	52.6°H x 52.6°V
Beam Lumens:	305.1 lumens	Field Lumens:	387.8 lumens
Beam Efficiency:	75.5%	Field Efficiency:	95.9%
Input Watts (W):	13.5		
Input Voltage (V):	120		
Input Current (Ain):	NR		
Voltage Rise (V):	NR		
Power Factor:	NR		
Total Harmonic Distortion (THDi):	NR		
Frequency (hertz):	60		
Stabilization Time:	NR		
Operation Time:	NR		
Ambient Temperature (°C):	NR		
Test Distance:	25 FT		

REPORT NUMBER: P29546 (CONVERTED FROM TYPE C PHOTOMETRY)
CATALOG NUMBER: 1002-[A1, P1, S1, SU1]-[RW, RI]-LEDCB-F-BK-LC1-UNV

Iso-Candela Plot





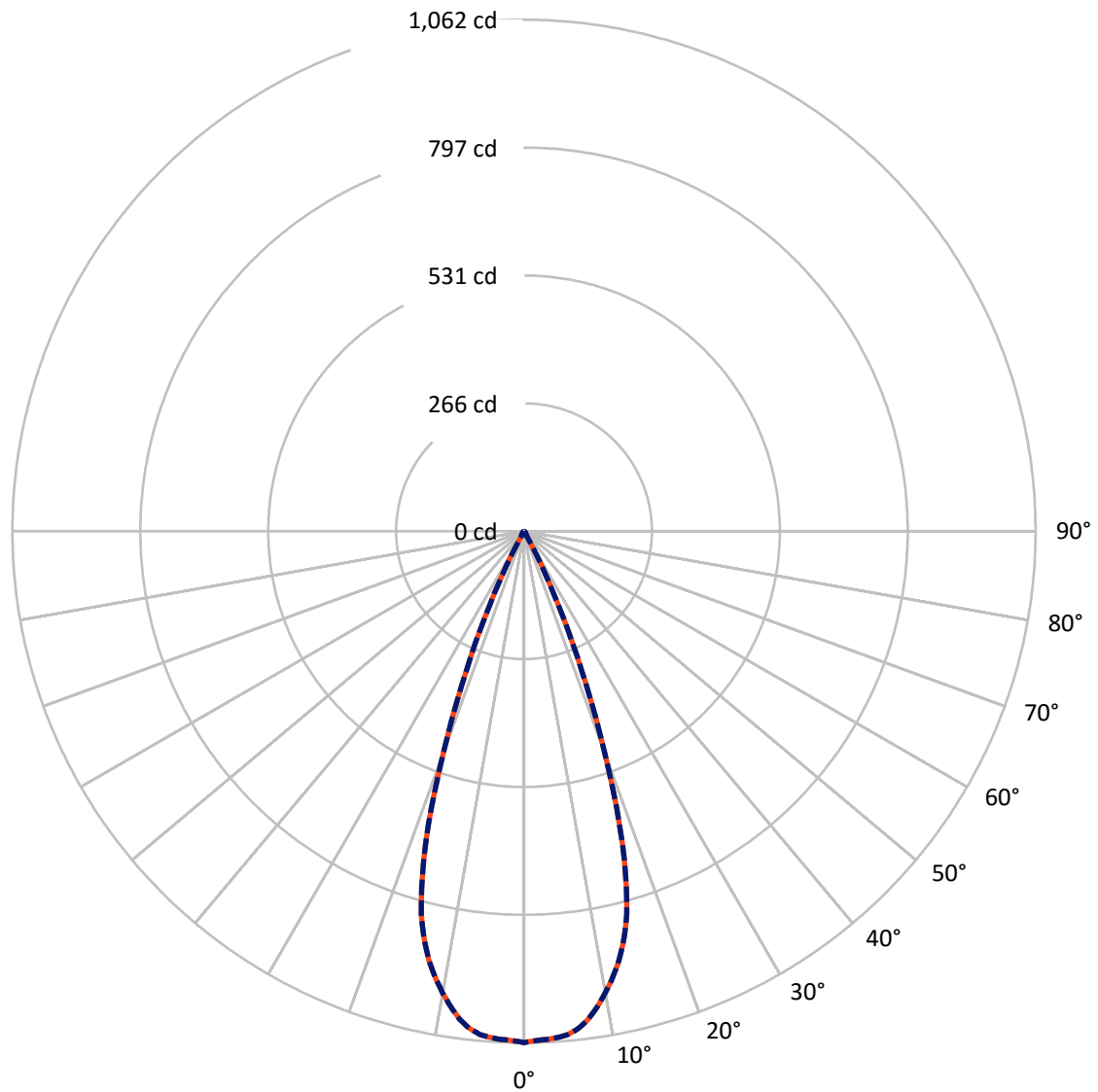
REPORT NUMBER: P29546 (CONVERTED FROM TYPE C PHOTOMETRY)
 CATALOG NUMBER: 1002-[A1, P1, S1, SU1]-[RW, RI]-LEDCB-F-BK-LC1-UNV

Lumen Table

90	0.0	0.0	0.0	0.0	0.0	0.0	0.0	0.0	0.0	0.0	0.0	0.0	0.0	0.0	0.0	0.0	0.0
80	0.0	0.0	0.0	0.0	0.0	0.0	0.0	0.0	0.0	0.0	0.0	0.0	0.0	0.0	0.0	0.0	0.0
70	0.0	0.0	0.0	0.0	0.0	0.0	0.0	0.0	0.0	0.0	0.0	0.0	0.0	0.0	0.0	0.0	0.0
60		0.0	0.0	0.0	0.0	0.0	0.0	0.0	0.0	0.0	0.0	0.0	0.0	0.0	0.0	0.0	
50	0.0	0.0	0.0	0.0	0.0	0.0	0.1	0.1	0.1	0.1	0.0	0.0	0.0	0.0	0.0	0.0	0.0
40		0.0	0.0	0.0	0.1	0.1	0.1	0.2	0.2	0.1	0.1	0.1	0.0	0.0	0.0	0.0	
30	0.0	0.0	0.0	0.0	0.1	0.2	1.7	5.0	5.0	1.7	0.2	0.1	0.0	0.0	0.0	0.0	0.0
20		0.0	0.0	0.1	0.1	1.6	12.0	22.3	22.3	12.0	1.6	0.1	0.1	0.0	0.0	0.0	
10	0.0	0.0	0.0	0.1	0.2	4.7	21.7	30.5	30.5	21.7	4.7	0.2	0.1	0.0	0.0	0.0	0.0
0		0.0	0.0	0.1	0.2	4.7	21.7	30.5	30.5	21.7	4.7	0.2	0.1	0.0	0.0	0.0	
-10	0.0	0.0	0.0	0.1	0.1	1.6	12.0	22.3	22.3	12.0	1.6	0.1	0.1	0.0	0.0	0.0	0.0
-20		0.0	0.0	0.0	0.1	0.2	1.7	5.0	5.0	1.7	0.2	0.1	0.0	0.0	0.0	0.0	
-30	0.0	0.0	0.0	0.0	0.1	0.1	0.1	0.2	0.2	0.1	0.1	0.1	0.0	0.0	0.0	0.0	0.0
-40		0.0	0.0	0.0	0.0	0.0	0.1	0.1	0.1	0.1	0.0	0.0	0.0	0.0	0.0	0.0	
-50	0.0	0.0	0.0	0.0	0.0	0.0	0.0	0.0	0.0	0.0	0.0	0.0	0.0	0.0	0.0	0.0	0.0
-60		0.0	0.0	0.0	0.0	0.0	0.0	0.0	0.0	0.0	0.0	0.0	0.0	0.0	0.0	0.0	
-70	0.0	0.0	0.0	0.0	0.0	0.0	0.0	0.0	0.0	0.0	0.0	0.0	0.0	0.0	0.0	0.0	0.0
-80		0.0	0.0	0.0	0.0	0.0	0.0	0.0	0.0	0.0	0.0	0.0	0.0	0.0	0.0	0.0	
-90	0.0	0.0	0.0	0.0	0.0	0.0	0.0	0.0	0.0	0.0	0.0	0.0	0.0	0.0	0.0	0.0	0.0

REPORT NUMBER: P29546 (CONVERTED FROM TYPE C PHOTOMETRY)
CATALOG NUMBER: 1002-[A1, P1, S1, SU1]-[RW, RI]-LEDCB-F-BK-LC1-UNV

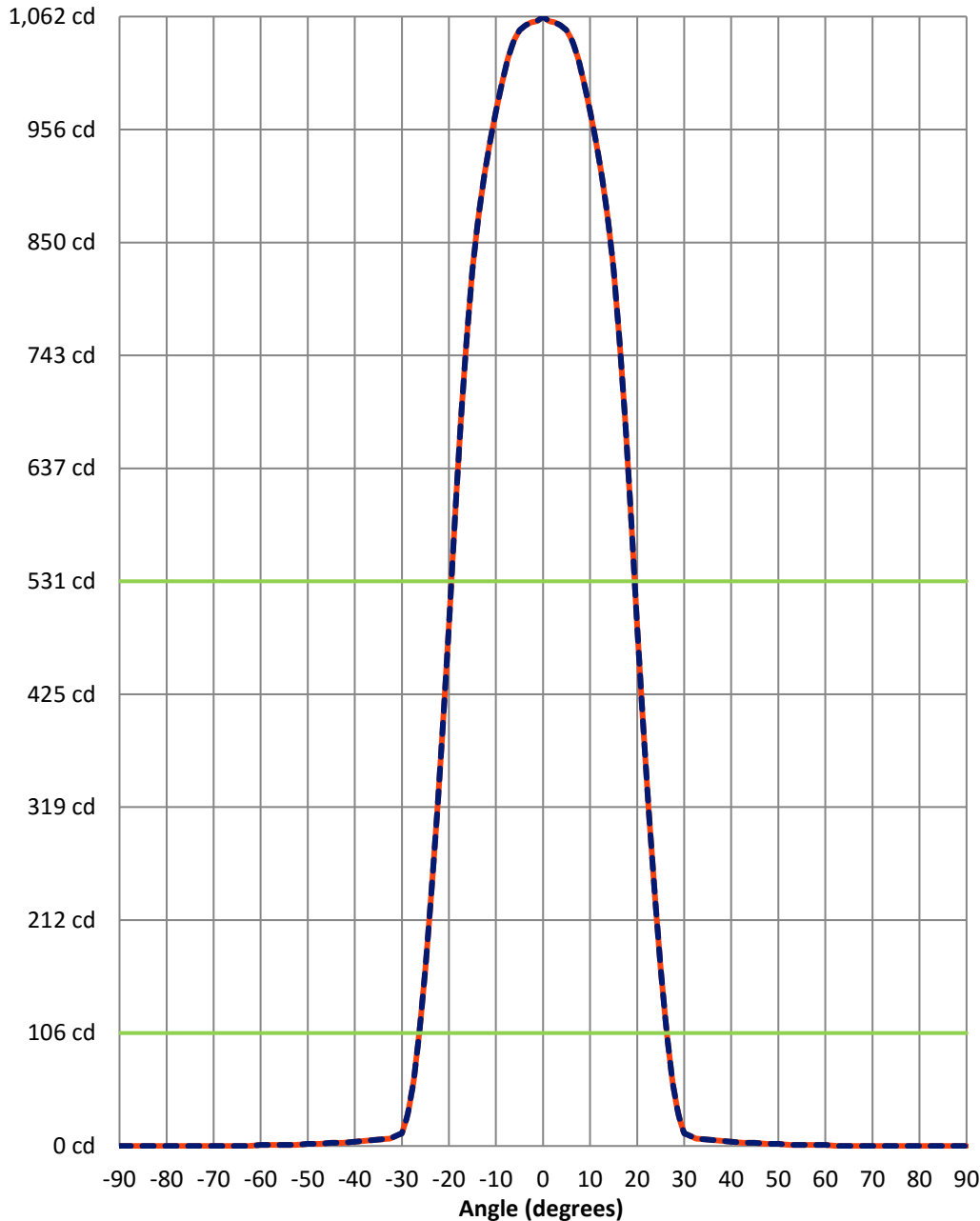
Luminous Intensity Polar Plot



— Vertical Distribution Through 0-Deg - - - Horizontal Distribution Through 0-Deg

REPORT NUMBER: P29546 (CONVERTED FROM TYPE C PHOTOMETRY)
 CATALOG NUMBER: 1002-[A1, P1, S1, SU1]-[RW, RI]-LEDCB-F-BK-LC1-UNV

Luminous Intensity Plot



Beam:
 H Angle: 38.9°
 V Angle: 38.9°
 Lumens: 305.1
 Efficiency: 75.5%

Field:
 H Angle: 52.6°
 V Angle: 52.6°
 Lumens: 387.8
 Efficiency: 95.9%

Spill:
 Lumens: 16.6
 Efficiency: 4.1%

— Vertical Distribution through 0-Deg
 - - Horizontal Distribution through 0-Deg



REPORT NUMBER: P29546 (CONVERTED FROM TYPE C PHOTOMETRY)
 CATALOG NUMBER: 1002-[A1, P1, S1, SU1]-[RW, RI]-LEDCB-F-BK-LC1-UNV

FIELD
 BEAM

CANDELA DISTRIBUTION:

	-90°	-88.75°	-87.5°	-86.25°	-85°	-83.75°	-82.5°	-81.25°	-80°	-78.75°	-77.5°
90°	0	0	0	0	0	0	0	0	0	0	0
88.75°	0	0	0	0	0	0	0	0	0	0	0
87.5°	0	0	0	0	0	0	0	0	0	0	0
86.25°	0	0	0	0	0	0	0	0	0	0	0
85°	0	0	0	0	0	0	0	0	0	0	0
83.75°	0	0	0	0	0	0	0	0	0	0	0
82.5°	0	0	0	0	0	0	0	0	0	0	0
81.25°	0	0	0	0	0	0	0	0	0	0	0
80°	0	0	0	0	0	0	0	0	0	0	0
78.75°	0	0	0	0	0	0	0	0	0	0	0
77.5°	0	0	0	0	0	0	0	0	0	0	0
76.25°	0	0	0	0	0	0	0	0	0	0	0
75°	0	0	0	0	0	0	0	0	0	0	0
73.75°	0	0	0	0	0	0	0	0	0	0	0
72.5°	0	0	0	0	0	0	0	0	0	0	0
71.25°	0	0	0	0	0	0	0	0	0	0	0
70°	0	0	0	0	0	0	0	0	0	0	0
68.75°	0	0	0	0	0	0	0	0	0	0	0
67.5°	0	0	0	0	0	0	0	0	0	0	0
66.25°	0	0	0	0	0	0	0	0	0	0	0
65°	0	0	0	0	0	0	0	0	0	0	0
63.75°	0	0	0	0	0	0	0	0	0	0	0
62.5°	0	0	0	0	0	0	0	0	0	0	0
61.25°	0	0	0	0	0	0	0	0	0	0	0
60°	0	0	0	0	0	0	0	0	0	0	0
58.75°	0	0	0	0	0	0	0	0	0	0	0
57.5°	0	0	0	0	0	0	0	0	0	0	0
56.25°	0	0	0	0	0	0	0	0	0	0	0
55°	0	0	0	0	0	0	0	0	0	0	0
53.75°	0	0	0	0	0	0	0	0	0	0	0
52.5°	0	0	0	0	0	0	0	0	0	0	0
51.25°	0	0	0	0	0	0	0	0	0	0	0
50°	0	0	0	0	0	0	0	0	0	0	0
48.75°	0	0	0	0	0	0	0	0	0	0	0
47.5°	0	0	0	0	0	0	0	0	0	0	0
46.25°	0	0	0	0	0	0	0	0	0	0	0
45°	0	0	0	0	0	0	0	0	0	0	0
43.75°	0	0	0	0	0	0	0	0	0	0	0
42.5°	0	0	0	0	0	0	0	0	0	0	0
41.25°	0	0	0	0	0	0	0	0	0	0	0
40°	0	0	0	0	0	0	0	0	0	0	0
38.75°	0	0	0	0	0	0	0	0	0	0	0
37.5°	0	0	0	0	0	0	0	0	0	0	0
36.25°	0	0	0	0	0	0	0	0	0	0	0
35°	0	0	0	0	0	0	0	0	0	0	0



REPORT NUMBER: P29546 (CONVERTED FROM TYPE C PHOTOMETRY)
 CATALOG NUMBER: 1002-[A1, P1, S1, SU1]-[RW, RI]-LEDCB-F-BK-LC1-UNV

CANDELA DISTRIBUTION (continued):

	-90°	-88.75°	-87.5°	-86.25°	-85°	-83.75°	-82.5°	-81.25°	-80°	-78.75°	-77.5°
33.75°	0	0	0	0	0	0	0	0	0	0	0
32.5°	0	0	0	0	0	0	0	0	0	0	0
31.25°	0	0	0	0	0	0	0	0	0	0	0
30°	0	0	0	0	0	0	0	0	0	0	0
28.75°	0	0	0	0	0	0	0	0	0	0	0
27.5°	0	0	0	0	0	0	0	0	0	0	0
26.25°	0	0	0	0	0	0	0	0	0	0	0
25°	0	0	0	0	0	0	0	0	0	0	0
23.75°	0	0	0	0	0	0	0	0	0	0	0
22.5°	0	0	0	0	0	0	0	0	0	0	0
21.25°	0	0	0	0	0	0	0	0	0	0	0
20°	0	0	0	0	0	0	0	0	0	0	0
18.75°	0	0	0	0	0	0	0	0	0	0	0
17.5°	0	0	0	0	0	0	0	0	0	0	0
16.25°	0	0	0	0	0	0	0	0	0	0	0
15°	0	0	0	0	0	0	0	0	0	0	0
13.75°	0	0	0	0	0	0	0	0	0	0	0
12.5°	0	0	0	0	0	0	0	0	0	0	0
11.25°	0	0	0	0	0	0	0	0	0	0	0
10°	0	0	0	0	0	0	0	0	0	0	0
8.75°	0	0	0	0	0	0	0	0	0	0	0
7.5°	0	0	0	0	0	0	0	0	0	0	0
6.25°	0	0	0	0	0	0	0	0	0	0	0
5°	0	0	0	0	0	0	0	0	0	0	0
3.75°	0	0	0	0	0	0	0	0	0	0	0
2.5°	0	0	0	0	0	0	0	0	0	0	0
1.25°	0	0	0	0	0	0	0	0	0	0	0
0°	0	0	0	0	0	0	0	0	0	0	0
-1.25°	0	0	0	0	0	0	0	0	0	0	0
-2.5°	0	0	0	0	0	0	0	0	0	0	0
-3.75°	0	0	0	0	0	0	0	0	0	0	0
-5°	0	0	0	0	0	0	0	0	0	0	0
-6.25°	0	0	0	0	0	0	0	0	0	0	0
-7.5°	0	0	0	0	0	0	0	0	0	0	0
-8.75°	0	0	0	0	0	0	0	0	0	0	0
-10°	0	0	0	0	0	0	0	0	0	0	0
-11.25°	0	0	0	0	0	0	0	0	0	0	0
-12.5°	0	0	0	0	0	0	0	0	0	0	0
-13.75°	0	0	0	0	0	0	0	0	0	0	0
-15°	0	0	0	0	0	0	0	0	0	0	0
-16.25°	0	0	0	0	0	0	0	0	0	0	0
-17.5°	0	0	0	0	0	0	0	0	0	0	0
-18.75°	0	0	0	0	0	0	0	0	0	0	0
-20°	0	0	0	0	0	0	0	0	0	0	0
-21.25°	0	0	0	0	0	0	0	0	0	0	0



REPORT NUMBER: P29546 (CONVERTED FROM TYPE C PHOTOMETRY)
 CATALOG NUMBER: 1002-[A1, P1, S1, SU1]-[RW, RI]-LEDCB-F-BK-LC1-UNV

CANDELA DISTRIBUTION (continued):

	-90°	-88.75°	-87.5°	-86.25°	-85°	-83.75°	-82.5°	-81.25°	-80°	-78.75°	-77.5°
-22.5°	0	0	0	0	0	0	0	0	0	0	0
-23.75°	0	0	0	0	0	0	0	0	0	0	0
-25°	0	0	0	0	0	0	0	0	0	0	0
-26.25°	0	0	0	0	0	0	0	0	0	0	0
-27.5°	0	0	0	0	0	0	0	0	0	0	0
-28.75°	0	0	0	0	0	0	0	0	0	0	0
-30°	0	0	0	0	0	0	0	0	0	0	0
-31.25°	0	0	0	0	0	0	0	0	0	0	0
-32.5°	0	0	0	0	0	0	0	0	0	0	0
-33.75°	0	0	0	0	0	0	0	0	0	0	0
-35°	0	0	0	0	0	0	0	0	0	0	0
-36.25°	0	0	0	0	0	0	0	0	0	0	0
-37.5°	0	0	0	0	0	0	0	0	0	0	0
-38.75°	0	0	0	0	0	0	0	0	0	0	0
-40°	0	0	0	0	0	0	0	0	0	0	0
-41.25°	0	0	0	0	0	0	0	0	0	0	0
-42.5°	0	0	0	0	0	0	0	0	0	0	0
-43.75°	0	0	0	0	0	0	0	0	0	0	0
-45°	0	0	0	0	0	0	0	0	0	0	0
-46.25°	0	0	0	0	0	0	0	0	0	0	0
-47.5°	0	0	0	0	0	0	0	0	0	0	0
-48.75°	0	0	0	0	0	0	0	0	0	0	0
-50°	0	0	0	0	0	0	0	0	0	0	0
-51.25°	0	0	0	0	0	0	0	0	0	0	0
-52.5°	0	0	0	0	0	0	0	0	0	0	0
-53.75°	0	0	0	0	0	0	0	0	0	0	0
-55°	0	0	0	0	0	0	0	0	0	0	0
-56.25°	0	0	0	0	0	0	0	0	0	0	0
-57.5°	0	0	0	0	0	0	0	0	0	0	0
-58.75°	0	0	0	0	0	0	0	0	0	0	0
-60°	0	0	0	0	0	0	0	0	0	0	0
-61.25°	0	0	0	0	0	0	0	0	0	0	0
-62.5°	0	0	0	0	0	0	0	0	0	0	0
-63.75°	0	0	0	0	0	0	0	0	0	0	0
-65°	0	0	0	0	0	0	0	0	0	0	0
-66.25°	0	0	0	0	0	0	0	0	0	0	0
-67.5°	0	0	0	0	0	0	0	0	0	0	0
-68.75°	0	0	0	0	0	0	0	0	0	0	0
-70°	0	0	0	0	0	0	0	0	0	0	0
-71.25°	0	0	0	0	0	0	0	0	0	0	0
-72.5°	0	0	0	0	0	0	0	0	0	0	0
-73.75°	0	0	0	0	0	0	0	0	0	0	0
-75°	0	0	0	0	0	0	0	0	0	0	0
-76.25°	0	0	0	0	0	0	0	0	0	0	0
-77.5°	0	0	0	0	0	0	0	0	0	0	0



REPORT NUMBER: P29546 (CONVERTED FROM TYPE C PHOTOMETRY)
CATALOG NUMBER: 1002-[A1, P1, S1, SU1]-[RW, RI]-LEDCEB-F-BK-LC1-UNV

CANDELA DISTRIBUTION (continued):

	-90°	-88.75°	-87.5°	-86.25°	-85°	-83.75°	-82.5°	-81.25°	-80°	-78.75°	-77.5°
-78.75°	0	0	0	0	0	0	0	0	0	0	0
-80°	0	0	0	0	0	0	0	0	0	0	0
-81.25°	0	0	0	0	0	0	0	0	0	0	0
-82.5°	0	0	0	0	0	0	0	0	0	0	0
-83.75°	0	0	0	0	0	0	0	0	0	0	0
-85°	0	0	0	0	0	0	0	0	0	0	0
-86.25°	0	0	0	0	0	0	0	0	0	0	0
-87.5°	0	0	0	0	0	0	0	0	0	0	0
-88.75°	0	0	0	0	0	0	0	0	0	0	0
-90°	0	0	0	0	0	0	0	0	0	0	0



REPORT NUMBER: P29546 (CONVERTED FROM TYPE C PHOTOMETRY)
 CATALOG NUMBER: 1002-[A1, P1, S1, SU1]-[RW, RI]-LEDCB-F-BK-LC1-UNV

CANDELA DISTRIBUTION (continued):

	-76.25°	-75°	-73.75°	-72.5°	-71.25°	-70°	-68.75°	-67.5°	-66.25°	-65°	-63.75°
90°	0	0	0	0	0	0	0	0	0	0	0
88.75°	0	0	0	0	0	0	0	0	0	0	0
87.5°	0	0	0	0	0	0	0	0	0	0	0
86.25°	0	0	0	0	0	0	0	0	0	0	0
85°	0	0	0	0	0	0	0	0	0	0	0
83.75°	0	0	0	0	0	0	0	0	0	0	0
82.5°	0	0	0	0	0	0	0	0	0	0	0
81.25°	0	0	0	0	0	0	0	0	0	0	0
80°	0	0	0	0	0	0	0	0	0	0	0
78.75°	0	0	0	0	0	0	0	0	0	0	0
77.5°	0	0	0	0	0	0	0	0	0	0	0
76.25°	0	0	0	0	0	0	0	0	0	0	0
75°	0	0	0	0	0	0	0	0	0	0	0
73.75°	0	0	0	0	0	0	0	0	0	0	0
72.5°	0	0	0	0	0	0	0	0	0	0	0
71.25°	0	0	0	0	0	0	0	0	0	0	0
70°	0	0	0	0	0	0	0	0	0	0	0
68.75°	0	0	0	0	0	0	0	0	0	0	0
67.5°	0	0	0	0	0	0	0	0	0	0	0
66.25°	0	0	0	0	0	0	0	0	0	0	0
65°	0	0	0	0	0	0	0	0	0	0	0
63.75°	0	0	0	0	0	0	0	0	0	0	0
62.5°	0	0	0	0	0	0	0	0	0	0	0
61.25°	0	0	0	0	0	0	0	0	0	0	0
60°	0	0	0	0	0	0	0	0	0	0	0
58.75°	0	0	0	0	0	0	0	0	0	0	0
57.5°	0	0	0	0	0	0	0	0	0	0	0
56.25°	0	0	0	0	0	0	0	0	0	0	0
55°	0	0	0	0	0	0	0	0	0	0	0
53.75°	0	0	0	0	0	0	0	0	0	0	0
52.5°	0	0	0	0	0	0	0	0	0	0	0
51.25°	0	0	0	0	0	0	0	0	0	0	0
50°	0	0	0	0	0	0	0	0	0	0	0
48.75°	0	0	0	0	0	0	0	0	0	0	0
47.5°	0	0	0	0	0	0	0	0	0	0	0
46.25°	0	0	0	0	0	0	0	0	0	0	0
45°	0	0	0	0	0	0	0	0	0	0	0
43.75°	0	0	0	0	0	0	0	0	0	0	0
42.5°	0	0	0	0	0	0	0	0	0	0	0
41.25°	0	0	0	0	0	0	0	0	0	0	0
40°	0	0	0	0	0	0	0	0	0	0	0
38.75°	0	0	0	0	0	0	0	0	0	0	0
37.5°	0	0	0	0	0	0	0	0	0	0	0
36.25°	0	0	0	0	0	0	0	0	0	0	0
35°	0	0	0	0	0	0	0	0	0	0	0



REPORT NUMBER: P29546 (CONVERTED FROM TYPE C PHOTOMETRY)
 CATALOG NUMBER: 1002-[A1, P1, S1, SU1]-[RW, RI]-LEDCB-F-BK-LC1-UNV

CANDELA DISTRIBUTION (continued):

	-76.25°	-75°	-73.75°	-72.5°	-71.25°	-70°	-68.75°	-67.5°	-66.25°	-65°	-63.75°
33.75°	0	0	0	0	0	0	0	0	0	0	0
32.5°	0	0	0	0	0	0	0	0	0	0	0
31.25°	0	0	0	0	0	0	0	0	0	0	0
30°	0	0	0	0	0	0	0	0	0	0	0
28.75°	0	0	0	0	0	0	0	0	0	0	0
27.5°	0	0	0	0	0	0	0	0	0	0	0
26.25°	0	0	0	0	0	0	0	0	0	0	0
25°	0	0	0	0	0	0	0	0	0	0	0
23.75°	0	0	0	0	0	0	0	0	0	0	0
22.5°	0	0	0	0	0	0	0	0	0	0	0
21.25°	0	0	0	0	0	0	0	0	0	0	0
20°	0	0	0	0	0	0	0	0	0	0	0
18.75°	0	0	0	0	0	0	0	0	0	0	0
17.5°	0	0	0	0	0	0	0	0	0	0	0
16.25°	0	0	0	0	0	0	0	0	0	0	0
15°	0	0	0	0	0	0	0	0	0	0	0
13.75°	0	0	0	0	0	0	0	0	0	0	0
12.5°	0	0	0	0	0	0	0	0	0	0	0
11.25°	0	0	0	0	0	0	0	0	0	0	0
10°	0	0	0	0	0	0	0	0	0	0	0
8.75°	0	0	0	0	0	0	0	0	0	0	0
7.5°	0	0	0	0	0	0	0	0	0	0	0
6.25°	0	0	0	0	0	0	0	0	0	0	0
5°	0	0	0	0	0	0	0	0	0	0	0
3.75°	0	0	0	0	0	0	0	0	0	0	0
2.5°	0	0	0	0	0	0	0	0	0	0	0
1.25°	0	0	0	0	0	0	0	0	0	0	0
0°	0	0	0	0	0	0	0	0	0	0	0
-1.25°	0	0	0	0	0	0	0	0	0	0	0
-2.5°	0	0	0	0	0	0	0	0	0	0	0
-3.75°	0	0	0	0	0	0	0	0	0	0	0
-5°	0	0	0	0	0	0	0	0	0	0	0
-6.25°	0	0	0	0	0	0	0	0	0	0	0
-7.5°	0	0	0	0	0	0	0	0	0	0	0
-8.75°	0	0	0	0	0	0	0	0	0	0	0
-10°	0	0	0	0	0	0	0	0	0	0	0
-11.25°	0	0	0	0	0	0	0	0	0	0	0
-12.5°	0	0	0	0	0	0	0	0	0	0	0
-13.75°	0	0	0	0	0	0	0	0	0	0	0
-15°	0	0	0	0	0	0	0	0	0	0	0
-16.25°	0	0	0	0	0	0	0	0	0	0	0
-17.5°	0	0	0	0	0	0	0	0	0	0	0
-18.75°	0	0	0	0	0	0	0	0	0	0	0
-20°	0	0	0	0	0	0	0	0	0	0	0
-21.25°	0	0	0	0	0	0	0	0	0	0	0



REPORT NUMBER: P29546 (CONVERTED FROM TYPE C PHOTOMETRY)
 CATALOG NUMBER: 1002-[A1, P1, S1, SU1]-[RW, RI]-LEDCB-F-BK-LC1-UNV

CANDELA DISTRIBUTION (continued):

	-76.25°	-75°	-73.75°	-72.5°	-71.25°	-70°	-68.75°	-67.5°	-66.25°	-65°	-63.75°
-22.5°	0	0	0	0	0	0	0	0	0	0	0
-23.75°	0	0	0	0	0	0	0	0	0	0	0
-25°	0	0	0	0	0	0	0	0	0	0	0
-26.25°	0	0	0	0	0	0	0	0	0	0	0
-27.5°	0	0	0	0	0	0	0	0	0	0	0
-28.75°	0	0	0	0	0	0	0	0	0	0	0
-30°	0	0	0	0	0	0	0	0	0	0	0
-31.25°	0	0	0	0	0	0	0	0	0	0	0
-32.5°	0	0	0	0	0	0	0	0	0	0	0
-33.75°	0	0	0	0	0	0	0	0	0	0	0
-35°	0	0	0	0	0	0	0	0	0	0	0
-36.25°	0	0	0	0	0	0	0	0	0	0	0
-37.5°	0	0	0	0	0	0	0	0	0	0	0
-38.75°	0	0	0	0	0	0	0	0	0	0	0
-40°	0	0	0	0	0	0	0	0	0	0	0
-41.25°	0	0	0	0	0	0	0	0	0	0	0
-42.5°	0	0	0	0	0	0	0	0	0	0	0
-43.75°	0	0	0	0	0	0	0	0	0	0	0
-45°	0	0	0	0	0	0	0	0	0	0	0
-46.25°	0	0	0	0	0	0	0	0	0	0	0
-47.5°	0	0	0	0	0	0	0	0	0	0	0
-48.75°	0	0	0	0	0	0	0	0	0	0	0
-50°	0	0	0	0	0	0	0	0	0	0	0
-51.25°	0	0	0	0	0	0	0	0	0	0	0
-52.5°	0	0	0	0	0	0	0	0	0	0	0
-53.75°	0	0	0	0	0	0	0	0	0	0	0
-55°	0	0	0	0	0	0	0	0	0	0	0
-56.25°	0	0	0	0	0	0	0	0	0	0	0
-57.5°	0	0	0	0	0	0	0	0	0	0	0
-58.75°	0	0	0	0	0	0	0	0	0	0	0
-60°	0	0	0	0	0	0	0	0	0	0	0
-61.25°	0	0	0	0	0	0	0	0	0	0	0
-62.5°	0	0	0	0	0	0	0	0	0	0	0
-63.75°	0	0	0	0	0	0	0	0	0	0	0
-65°	0	0	0	0	0	0	0	0	0	0	0
-66.25°	0	0	0	0	0	0	0	0	0	0	0
-67.5°	0	0	0	0	0	0	0	0	0	0	0
-68.75°	0	0	0	0	0	0	0	0	0	0	0
-70°	0	0	0	0	0	0	0	0	0	0	0
-71.25°	0	0	0	0	0	0	0	0	0	0	0
-72.5°	0	0	0	0	0	0	0	0	0	0	0
-73.75°	0	0	0	0	0	0	0	0	0	0	0
-75°	0	0	0	0	0	0	0	0	0	0	0
-76.25°	0	0	0	0	0	0	0	0	0	0	0
-77.5°	0	0	0	0	0	0	0	0	0	0	0



REPORT NUMBER: P29546 (CONVERTED FROM TYPE C PHOTOMETRY)
CATALOG NUMBER: 1002-[A1, P1, S1, SU1]-[RW, RI]-LEDCB-F-BK-LC1-UNV

CANDELA DISTRIBUTION (continued):

	-76.25°	-75°	-73.75°	-72.5°	-71.25°	-70°	-68.75°	-67.5°	-66.25°	-65°	-63.75°
-78.75°	0	0	0	0	0	0	0	0	0	0	0
-80°	0	0	0	0	0	0	0	0	0	0	0
-81.25°	0	0	0	0	0	0	0	0	0	0	0
-82.5°	0	0	0	0	0	0	0	0	0	0	0
-83.75°	0	0	0	0	0	0	0	0	0	0	0
-85°	0	0	0	0	0	0	0	0	0	0	0
-86.25°	0	0	0	0	0	0	0	0	0	0	0
-87.5°	0	0	0	0	0	0	0	0	0	0	0
-88.75°	0	0	0	0	0	0	0	0	0	0	0
-90°	0	0	0	0	0	0	0	0	0	0	0



REPORT NUMBER: P29546 (CONVERTED FROM TYPE C PHOTOMETRY)
 CATALOG NUMBER: 1002-[A1, P1, S1, SU1]-[RW, RI]-LEDCB-F-BK-LC1-UNV

CANDELA DISTRIBUTION (continued):

	-62.5°	-61.25°	-60°	-58.75°	-57.5°	-56.25°	-55°	-53.75°	-52.5°	-51.25°	-50°
90°	0	0	0	0	0	0	0	0	0	0	0
88.75°	0	0	0	0	0	0	0	0	0	0	0
87.5°	0	0	0	0	0	0	0	0	0	0	0
86.25°	0	0	0	0	0	0	0	0	0	0	0
85°	0	0	0	0	0	0	0	0	0	0	0
83.75°	0	0	0	0	0	0	0	0	0	0	0
82.5°	0	0	0	0	0	0	0	0	0	0	0
81.25°	0	0	0	0	0	0	0	0	0	0	0
80°	0	0	0	0	0	0	0	0	0	0	0
78.75°	0	0	0	0	0	0	0	0	0	0	0
77.5°	0	0	0	0	0	0	0	0	0	0	0
76.25°	0	0	0	0	0	0	0	0	0	0	0
75°	0	0	0	0	0	0	0	0	0	0	0
73.75°	0	0	0	0	0	0	0	0	0	0	0
72.5°	0	0	0	0	0	0	0	0	0	0	0
71.25°	0	0	0	0	0	0	0	0	0	0	0
70°	0	0	0	0	0	0	0	0	0	0	0
68.75°	0	0	0	0	0	0	0	0	0	0	0
67.5°	0	0	0	0	0	0	0	0	0	0	0
66.25°	0	0	0	0	0	0	0	0	0	0	0
65°	0	0	0	0	0	0	0	0	0	0	0
63.75°	0	0	0	0	0	0	0	0	0	0	0
62.5°	0	0	0	0	0	0	0	0	0	0	0
61.25°	0	0	0	0	0	0	0	0	0	0	0
60°	0	0	0	0	0	0	0	0	0	0	0
58.75°	0	0	0	0	0	0	0	0	0	0	0
57.5°	0	0	0	0	0	0	0	0	0	0	0
56.25°	0	0	0	0	0	0	0	0	0	0	0
55°	0	0	0	0	0	0	0	0	0	0	0
53.75°	0	0	0	0	0	0	0	0	0	0	0
52.5°	0	0	0	0	0	0	0	0	0	0	0
51.25°	0	0	0	0	0	0	0	0	0	0	0
50°	0	0	0	0	0	0	0	0	0	0	0
48.75°	0	0	0	0	0	0	0	0	0	0	0
47.5°	0	0	0	0	0	0	0	0	0	0	0
46.25°	0	0	0	0	0	0	0	0	0	0	0
45°	0	0	0	0	0	0	0	0	0	0	0
43.75°	0	0	0	0	0	0	0	0	0	0	0
42.5°	0	0	0	0	0	0	0	0	0	0	0
41.25°	0	0	0	0	0	0	0	0	0	0	1
40°	0	0	0	0	0	0	0	0	0	0	1
38.75°	0	0	0	0	0	0	0	0	0	1	1
37.5°	0	0	0	0	0	0	0	0	1	1	1
36.25°	0	0	0	0	0	0	0	0	1	1	1
35°	0	0	0	0	0	0	0	1	1	1	1



REPORT NUMBER: P29546 (CONVERTED FROM TYPE C PHOTOMETRY)
 CATALOG NUMBER: 1002-[A1, P1, S1, SU1]-[RW, RI]-LEDCB-F-BK-LC1-UNV

CANDELA DISTRIBUTION (continued):

	-62.5°	-61.25°	-60°	-58.75°	-57.5°	-56.25°	-55°	-53.75°	-52.5°	-51.25°	-50°
33.75°	0	0	0	0	0	0	0	1	1	1	1
32.5°	0	0	0	0	0	0	1	1	1	1	1
31.25°	0	0	0	0	0	0	1	1	1	1	1
30°	0	0	0	0	0	1	1	1	1	1	1
28.75°	0	0	0	0	0	1	1	1	1	1	1
27.5°	0	0	0	0	0	1	1	1	1	1	1
26.25°	0	0	0	0	1	1	1	1	1	1	1
25°	0	0	0	0	1	1	1	1	1	1	1
23.75°	0	0	0	0	1	1	1	1	1	1	1
22.5°	0	0	0	0	1	1	1	1	1	1	1
21.25°	0	0	0	1	1	1	1	1	1	1	1
20°	0	0	0	1	1	1	1	1	1	1	1
18.75°	0	0	0	1	1	1	1	1	1	1	1
17.5°	0	0	0	1	1	1	1	1	1	1	1
16.25°	0	0	0	1	1	1	1	1	1	1	1
15°	0	0	1	1	1	1	1	1	1	1	1
13.75°	0	0	1	1	1	1	1	1	1	1	1
12.5°	0	0	1	1	1	1	1	1	1	1	2
11.25°	0	0	1	1	1	1	1	1	1	1	2
10°	0	0	1	1	1	1	1	1	1	1	2
8.75°	0	0	1	1	1	1	1	1	1	1	2
7.5°	0	0	1	1	1	1	1	1	1	1	2
6.25°	0	0	1	1	1	1	1	1	1	1	2
5°	0	0	1	1	1	1	1	1	1	1	2
3.75°	0	0	1	1	1	1	1	1	1	1	2
2.5°	0	0	1	1	1	1	1	1	1	1	2
1.25°	0	0	1	1	1	1	1	1	1	1	2
0°	0	1	1	1	1	1	1	1	1	2	2
-1.25°	0	0	1	1	1	1	1	1	1	1	2
-2.5°	0	0	1	1	1	1	1	1	1	1	2
-3.75°	0	0	1	1	1	1	1	1	1	1	2
-5°	0	0	1	1	1	1	1	1	1	1	2
-6.25°	0	0	1	1	1	1	1	1	1	1	2
-7.5°	0	0	1	1	1	1	1	1	1	1	2
-8.75°	0	0	1	1	1	1	1	1	1	1	2
-10°	0	0	1	1	1	1	1	1	1	1	2
-11.25°	0	0	1	1	1	1	1	1	1	1	2
-12.5°	0	0	1	1	1	1	1	1	1	1	2
-13.75°	0	0	1	1	1	1	1	1	1	1	1
-15°	0	0	1	1	1	1	1	1	1	1	1
-16.25°	0	0	0	1	1	1	1	1	1	1	1
-17.5°	0	0	0	1	1	1	1	1	1	1	1
-18.75°	0	0	0	1	1	1	1	1	1	1	1
-20°	0	0	0	1	1	1	1	1	1	1	1
-21.25°	0	0	0	1	1	1	1	1	1	1	1



REPORT NUMBER: P29546 (CONVERTED FROM TYPE C PHOTOMETRY)
 CATALOG NUMBER: 1002-[A1, P1, S1, SU1]-[RW, RI]-LEDCB-F-BK-LC1-UNV

CANDELA DISTRIBUTION (continued):

	-62.5°	-61.25°	-60°	-58.75°	-57.5°	-56.25°	-55°	-53.75°	-52.5°	-51.25°	-50°
-22.5°	0	0	0	0	1	1	1	1	1	1	1
-23.75°	0	0	0	0	1	1	1	1	1	1	1
-25°	0	0	0	0	1	1	1	1	1	1	1
-26.25°	0	0	0	0	1	1	1	1	1	1	1
-27.5°	0	0	0	0	0	1	1	1	1	1	1
-28.75°	0	0	0	0	0	1	1	1	1	1	1
-30°	0	0	0	0	0	1	1	1	1	1	1
-31.25°	0	0	0	0	0	0	1	1	1	1	1
-32.5°	0	0	0	0	0	0	1	1	1	1	1
-33.75°	0	0	0	0	0	0	0	1	1	1	1
-35°	0	0	0	0	0	0	0	1	1	1	1
-36.25°	0	0	0	0	0	0	0	0	1	1	1
-37.5°	0	0	0	0	0	0	0	0	1	1	1
-38.75°	0	0	0	0	0	0	0	0	0	1	1
-40°	0	0	0	0	0	0	0	0	0	0	1
-41.25°	0	0	0	0	0	0	0	0	0	0	1
-42.5°	0	0	0	0	0	0	0	0	0	0	0
-43.75°	0	0	0	0	0	0	0	0	0	0	0
-45°	0	0	0	0	0	0	0	0	0	0	0
-46.25°	0	0	0	0	0	0	0	0	0	0	0
-47.5°	0	0	0	0	0	0	0	0	0	0	0
-48.75°	0	0	0	0	0	0	0	0	0	0	0
-50°	0	0	0	0	0	0	0	0	0	0	0
-51.25°	0	0	0	0	0	0	0	0	0	0	0
-52.5°	0	0	0	0	0	0	0	0	0	0	0
-53.75°	0	0	0	0	0	0	0	0	0	0	0
-55°	0	0	0	0	0	0	0	0	0	0	0
-56.25°	0	0	0	0	0	0	0	0	0	0	0
-57.5°	0	0	0	0	0	0	0	0	0	0	0
-58.75°	0	0	0	0	0	0	0	0	0	0	0
-60°	0	0	0	0	0	0	0	0	0	0	0
-61.25°	0	0	0	0	0	0	0	0	0	0	0
-62.5°	0	0	0	0	0	0	0	0	0	0	0
-63.75°	0	0	0	0	0	0	0	0	0	0	0
-65°	0	0	0	0	0	0	0	0	0	0	0
-66.25°	0	0	0	0	0	0	0	0	0	0	0
-67.5°	0	0	0	0	0	0	0	0	0	0	0
-68.75°	0	0	0	0	0	0	0	0	0	0	0
-70°	0	0	0	0	0	0	0	0	0	0	0
-71.25°	0	0	0	0	0	0	0	0	0	0	0
-72.5°	0	0	0	0	0	0	0	0	0	0	0
-73.75°	0	0	0	0	0	0	0	0	0	0	0
-75°	0	0	0	0	0	0	0	0	0	0	0
-76.25°	0	0	0	0	0	0	0	0	0	0	0
-77.5°	0	0	0	0	0	0	0	0	0	0	0



REPORT NUMBER: P29546 (CONVERTED FROM TYPE C PHOTOMETRY)
CATALOG NUMBER: 1002-[A1, P1, S1, SU1]-[RW, RI]-LEDCB-F-BK-LC1-UNV

CANDELA DISTRIBUTION (continued):

	-62.5°	-61.25°	-60°	-58.75°	-57.5°	-56.25°	-55°	-53.75°	-52.5°	-51.25°	-50°
-78.75°	0	0	0	0	0	0	0	0	0	0	0
-80°	0	0	0	0	0	0	0	0	0	0	0
-81.25°	0	0	0	0	0	0	0	0	0	0	0
-82.5°	0	0	0	0	0	0	0	0	0	0	0
-83.75°	0	0	0	0	0	0	0	0	0	0	0
-85°	0	0	0	0	0	0	0	0	0	0	0
-86.25°	0	0	0	0	0	0	0	0	0	0	0
-87.5°	0	0	0	0	0	0	0	0	0	0	0
-88.75°	0	0	0	0	0	0	0	0	0	0	0
-90°	0	0	0	0	0	0	0	0	0	0	0



REPORT NUMBER: P29546 (CONVERTED FROM TYPE C PHOTOMETRY)
 CATALOG NUMBER: 1002-[A1, P1, S1, SU1]-[RW, RI]-LEDCB-F-BK-LC1-UNV

CANDELA DISTRIBUTION (continued):

	-48.75°	-47.5°	-46.25°	-45°	-43.75°	-42.5°	-41.25°	-40°	-38.75°	-37.5°	-36.25°
90°	0	0	0	0	0	0	0	0	0	0	0
88.75°	0	0	0	0	0	0	0	0	0	0	0
87.5°	0	0	0	0	0	0	0	0	0	0	0
86.25°	0	0	0	0	0	0	0	0	0	0	0
85°	0	0	0	0	0	0	0	0	0	0	0
83.75°	0	0	0	0	0	0	0	0	0	0	0
82.5°	0	0	0	0	0	0	0	0	0	0	0
81.25°	0	0	0	0	0	0	0	0	0	0	0
80°	0	0	0	0	0	0	0	0	0	0	0
78.75°	0	0	0	0	0	0	0	0	0	0	0
77.5°	0	0	0	0	0	0	0	0	0	0	0
76.25°	0	0	0	0	0	0	0	0	0	0	0
75°	0	0	0	0	0	0	0	0	0	0	0
73.75°	0	0	0	0	0	0	0	0	0	0	0
72.5°	0	0	0	0	0	0	0	0	0	0	0
71.25°	0	0	0	0	0	0	0	0	0	0	0
70°	0	0	0	0	0	0	0	0	0	0	0
68.75°	0	0	0	0	0	0	0	0	0	0	0
67.5°	0	0	0	0	0	0	0	0	0	0	0
66.25°	0	0	0	0	0	0	0	0	0	0	0
65°	0	0	0	0	0	0	0	0	0	0	0
63.75°	0	0	0	0	0	0	0	0	0	0	0
62.5°	0	0	0	0	0	0	0	0	0	0	0
61.25°	0	0	0	0	0	0	0	0	0	0	0
60°	0	0	0	0	0	0	0	0	0	0	0
58.75°	0	0	0	0	0	0	0	0	0	0	0
57.5°	0	0	0	0	0	0	0	0	0	0	0
56.25°	0	0	0	0	0	0	0	0	0	0	0
55°	0	0	0	0	0	0	0	0	0	0	0
53.75°	0	0	0	0	0	0	0	0	0	0	0
52.5°	0	0	0	0	0	0	0	0	0	1	1
51.25°	0	0	0	0	0	0	0	0	1	1	1
50°	0	0	0	0	0	0	1	1	1	1	1
48.75°	0	0	0	0	0	1	1	1	1	1	1
47.5°	0	0	0	0	1	1	1	1	1	1	1
46.25°	0	0	0	1	1	1	1	1	1	1	1
45°	0	0	1	1	1	1	1	1	1	1	1
43.75°	0	1	1	1	1	1	1	1	1	1	1
42.5°	1	1	1	1	1	1	1	1	1	1	1
41.25°	1	1	1	1	1	1	1	1	1	1	1
40°	1	1	1	1	1	1	1	1	1	1	1
38.75°	1	1	1	1	1	1	1	1	1	1	2
37.5°	1	1	1	1	1	1	1	1	1	2	2
36.25°	1	1	1	1	1	1	1	1	2	2	2
35°	1	1	1	1	1	1	1	2	2	2	2



REPORT NUMBER: P29546 (CONVERTED FROM TYPE C PHOTOMETRY)
 CATALOG NUMBER: 1002-[A1, P1, S1, SU1]-[RW, RI]-LEDCB-F-BK-LC1-UNV

CANDELA DISTRIBUTION (continued):

	-48.75°	-47.5°	-46.25°	-45°	-43.75°	-42.5°	-41.25°	-40°	-38.75°	-37.5°	-36.25°
33.75°	1	1	1	1	1	1	1	2	2	2	2
32.5°	1	1	1	1	1	1	2	2	2	2	2
31.25°	1	1	1	1	1	2	2	2	2	2	2
30°	1	1	1	1	1	2	2	2	2	2	3
28.75°	1	1	1	1	2	2	2	2	2	3	3
27.5°	1	1	1	2	2	2	2	2	3	3	3
26.25°	1	1	1	2	2	2	2	2	3	3	3
25°	1	1	2	2	2	2	2	3	3	3	3
23.75°	1	1	2	2	2	2	2	3	3	3	3
22.5°	1	1	2	2	2	2	3	3	3	3	3
21.25°	1	2	2	2	2	2	3	3	3	3	3
20°	1	2	2	2	2	3	3	3	3	3	4
18.75°	1	2	2	2	2	3	3	3	3	3	4
17.5°	2	2	2	2	2	3	3	3	3	4	4
16.25°	2	2	2	2	3	3	3	3	3	4	4
15°	2	2	2	2	3	3	3	3	4	4	4
13.75°	2	2	2	2	3	3	3	3	4	4	5
12.5°	2	2	2	2	3	3	3	3	4	4	5
11.25°	2	2	2	3	3	3	3	3	4	4	5
10°	2	2	2	3	3	3	3	4	4	5	5
8.75°	2	2	2	3	3	3	3	4	4	5	5
7.5°	2	2	2	3	3	3	3	4	4	5	5
6.25°	2	2	2	3	3	3	3	4	4	5	5
5°	2	2	2	3	3	3	3	4	4	5	5
3.75°	2	2	2	3	3	3	3	4	4	5	5
2.5°	2	2	2	3	3	3	3	4	4	5	5
1.25°	2	2	2	3	3	3	3	4	4	5	5
0°	2	2	3	3	3	3	4	4	5	5	6
-1.25°	2	2	2	3	3	3	3	4	4	5	5
-2.5°	2	2	2	3	3	3	3	4	4	5	5
-3.75°	2	2	2	3	3	3	3	4	4	5	5
-5°	2	2	2	3	3	3	3	4	4	5	5
-6.25°	2	2	2	3	3	3	3	4	4	5	5
-7.5°	2	2	2	3	3	3	3	4	4	5	5
-8.75°	2	2	2	3	3	3	3	4	4	5	5
-10°	2	2	2	3	3	3	3	4	4	5	5
-11.25°	2	2	2	3	3	3	3	3	4	4	5
-12.5°	2	2	2	2	3	3	3	3	4	4	5
-13.75°	2	2	2	2	3	3	3	3	4	4	5
-15°	2	2	2	2	3	3	3	3	4	4	4
-16.25°	2	2	2	2	3	3	3	3	3	4	4
-17.5°	2	2	2	2	2	3	3	3	3	4	4
-18.75°	1	2	2	2	2	3	3	3	3	3	4
-20°	1	2	2	2	2	3	3	3	3	3	4
-21.25°	1	2	2	2	2	2	3	3	3	3	3



REPORT NUMBER: P29546 (CONVERTED FROM TYPE C PHOTOMETRY)
 CATALOG NUMBER: 1002-[A1, P1, S1, SU1]-[RW, RI]-LEDCB-F-BK-LC1-UNV

CANDELA DISTRIBUTION (continued):

	-48.75°	-47.5°	-46.25°	-45°	-43.75°	-42.5°	-41.25°	-40°	-38.75°	-37.5°	-36.25°
-22.5°	1	1	2	2	2	2	3	3	3	3	3
-23.75°	1	1	2	2	2	2	2	3	3	3	3
-25°	1	1	2	2	2	2	2	3	3	3	3
-26.25°	1	1	1	2	2	2	2	2	3	3	3
-27.5°	1	1	1	2	2	2	2	2	3	3	3
-28.75°	1	1	1	1	2	2	2	2	2	3	3
-30°	1	1	1	1	1	2	2	2	2	2	3
-31.25°	1	1	1	1	1	2	2	2	2	2	2
-32.5°	1	1	1	1	1	1	2	2	2	2	2
-33.75°	1	1	1	1	1	1	1	2	2	2	2
-35°	1	1	1	1	1	1	1	2	2	2	2
-36.25°	1	1	1	1	1	1	1	1	2	2	2
-37.5°	1	1	1	1	1	1	1	1	1	2	2
-38.75°	1	1	1	1	1	1	1	1	1	1	2
-40°	1	1	1	1	1	1	1	1	1	1	1
-41.25°	1	1	1	1	1	1	1	1	1	1	1
-42.5°	1	1	1	1	1	1	1	1	1	1	1
-43.75°	0	1	1	1	1	1	1	1	1	1	1
-45°	0	0	1	1	1	1	1	1	1	1	1
-46.25°	0	0	0	1	1	1	1	1	1	1	1
-47.5°	0	0	0	0	1	1	1	1	1	1	1
-48.75°	0	0	0	0	0	1	1	1	1	1	1
-50°	0	0	0	0	0	0	1	1	1	1	1
-51.25°	0	0	0	0	0	0	0	0	1	1	1
-52.5°	0	0	0	0	0	0	0	0	0	1	1
-53.75°	0	0	0	0	0	0	0	0	0	0	0
-55°	0	0	0	0	0	0	0	0	0	0	0
-56.25°	0	0	0	0	0	0	0	0	0	0	0
-57.5°	0	0	0	0	0	0	0	0	0	0	0
-58.75°	0	0	0	0	0	0	0	0	0	0	0
-60°	0	0	0	0	0	0	0	0	0	0	0
-61.25°	0	0	0	0	0	0	0	0	0	0	0
-62.5°	0	0	0	0	0	0	0	0	0	0	0
-63.75°	0	0	0	0	0	0	0	0	0	0	0
-65°	0	0	0	0	0	0	0	0	0	0	0
-66.25°	0	0	0	0	0	0	0	0	0	0	0
-67.5°	0	0	0	0	0	0	0	0	0	0	0
-68.75°	0	0	0	0	0	0	0	0	0	0	0
-70°	0	0	0	0	0	0	0	0	0	0	0
-71.25°	0	0	0	0	0	0	0	0	0	0	0
-72.5°	0	0	0	0	0	0	0	0	0	0	0
-73.75°	0	0	0	0	0	0	0	0	0	0	0
-75°	0	0	0	0	0	0	0	0	0	0	0
-76.25°	0	0	0	0	0	0	0	0	0	0	0
-77.5°	0	0	0	0	0	0	0	0	0	0	0



REPORT NUMBER: P29546 (CONVERTED FROM TYPE C PHOTOMETRY)
CATALOG NUMBER: 1002-[A1, P1, S1, SU1]-[RW, RI]-LEDCB-F-BK-LC1-UNV

CANDELA DISTRIBUTION (continued):

	-48.75°	-47.5°	-46.25°	-45°	-43.75°	-42.5°	-41.25°	-40°	-38.75°	-37.5°	-36.25°
-78.75°	0	0	0	0	0	0	0	0	0	0	0
-80°	0	0	0	0	0	0	0	0	0	0	0
-81.25°	0	0	0	0	0	0	0	0	0	0	0
-82.5°	0	0	0	0	0	0	0	0	0	0	0
-83.75°	0	0	0	0	0	0	0	0	0	0	0
-85°	0	0	0	0	0	0	0	0	0	0	0
-86.25°	0	0	0	0	0	0	0	0	0	0	0
-87.5°	0	0	0	0	0	0	0	0	0	0	0
-88.75°	0	0	0	0	0	0	0	0	0	0	0
-90°	0	0	0	0	0	0	0	0	0	0	0



REPORT NUMBER: P29546 (CONVERTED FROM TYPE C PHOTOMETRY)
 CATALOG NUMBER: 1002-[A1, P1, S1, SU1]-[RW, RI]-LEDCB-F-BK-LC1-UNV

CANDELA DISTRIBUTION (continued):

	-35°	-33.75°	-32.5°	-31.25°	-30°	-28.75°	-27.5°	-26.25°	-25°	-23.75°	-22.5°
90°	0	0	0	0	0	0	0	0	0	0	0
88.75°	0	0	0	0	0	0	0	0	0	0	0
87.5°	0	0	0	0	0	0	0	0	0	0	0
86.25°	0	0	0	0	0	0	0	0	0	0	0
85°	0	0	0	0	0	0	0	0	0	0	0
83.75°	0	0	0	0	0	0	0	0	0	0	0
82.5°	0	0	0	0	0	0	0	0	0	0	0
81.25°	0	0	0	0	0	0	0	0	0	0	0
80°	0	0	0	0	0	0	0	0	0	0	0
78.75°	0	0	0	0	0	0	0	0	0	0	0
77.5°	0	0	0	0	0	0	0	0	0	0	0
76.25°	0	0	0	0	0	0	0	0	0	0	0
75°	0	0	0	0	0	0	0	0	0	0	0
73.75°	0	0	0	0	0	0	0	0	0	0	0
72.5°	0	0	0	0	0	0	0	0	0	0	0
71.25°	0	0	0	0	0	0	0	0	0	0	0
70°	0	0	0	0	0	0	0	0	0	0	0
68.75°	0	0	0	0	0	0	0	0	0	0	0
67.5°	0	0	0	0	0	0	0	0	0	0	0
66.25°	0	0	0	0	0	0	0	0	0	0	0
65°	0	0	0	0	0	0	0	0	0	0	0
63.75°	0	0	0	0	0	0	0	0	0	0	0
62.5°	0	0	0	0	0	0	0	0	0	0	0
61.25°	0	0	0	0	0	0	0	0	0	0	0
60°	0	0	0	0	0	0	0	0	0	0	0
58.75°	0	0	0	0	0	0	0	0	0	0	0
57.5°	0	0	0	0	0	0	0	1	1	1	1
56.25°	0	0	0	0	1	1	1	1	1	1	1
55°	0	0	1	1	1	1	1	1	1	1	1
53.75°	1	1	1	1	1	1	1	1	1	1	1
52.5°	1	1	1	1	1	1	1	1	1	1	1
51.25°	1	1	1	1	1	1	1	1	1	1	1
50°	1	1	1	1	1	1	1	1	1	1	1
48.75°	1	1	1	1	1	1	1	1	1	1	1
47.5°	1	1	1	1	1	1	1	1	1	1	1
46.25°	1	1	1	1	1	1	1	1	2	2	2
45°	1	1	1	1	1	1	2	2	2	2	2
43.75°	1	1	1	1	1	2	2	2	2	2	2
42.5°	1	1	1	2	2	2	2	2	2	2	2
41.25°	1	1	2	2	2	2	2	2	2	2	3
40°	2	2	2	2	2	2	2	2	3	3	3
38.75°	2	2	2	2	2	2	3	3	3	3	3
37.5°	2	2	2	2	2	3	3	3	3	3	3
36.25°	2	2	2	2	3	3	3	3	3	3	3
35°	2	2	2	3	3	3	3	3	3	3	4



REPORT NUMBER: P29546 (CONVERTED FROM TYPE C PHOTOMETRY)
 CATALOG NUMBER: 1002-[A1, P1, S1, SU1]-[RW, RI]-LEDCB-F-BK-LC1-UNV

CANDELA DISTRIBUTION (continued):

	-35°	-33.75°	-32.5°	-31.25°	-30°	-28.75°	-27.5°	-26.25°	-25°	-23.75°	-22.5°
33.75°	2	2	3	3	3	3	3	3	4	4	4
32.5°	2	3	3	3	3	3	3	4	4	4	4
31.25°	3	3	3	3	3	3	4	4	4	5	5
30°	3	3	3	3	3	4	4	4	5	5	5
28.75°	3	3	3	3	4	4	4	5	5	5	6
27.5°	3	3	3	4	4	4	5	5	5	6	6
26.25°	3	3	4	4	4	5	5	5	6	6	6
25°	3	4	4	4	5	5	5	6	6	6	7
23.75°	3	4	4	5	5	5	6	6	6	7	7
22.5°	4	4	4	5	5	6	6	6	7	7	9
21.25°	4	4	5	5	6	6	6	7	7	9	11
20°	4	5	5	5	6	6	7	7	9	11	15
18.75°	4	5	5	6	6	6	7	8	10	13	25
17.5°	5	5	5	6	6	7	8	10	12	22	40
16.25°	5	5	6	6	6	7	9	11	18	34	61
15°	5	5	6	6	7	8	10	12	26	50	84
13.75°	5	6	6	6	7	9	11	19	38	69	111
12.5°	5	6	6	7	7	10	12	26	52	91	139
11.25°	5	6	6	7	8	11	17	37	69	112	166
10°	6	6	6	7	9	11	22	46	85	135	194
8.75°	6	6	7	7	10	13	29	59	102	156	219
7.5°	6	6	7	8	10	16	36	70	117	176	242
6.25°	6	6	7	8	11	20	42	80	132	194	263
5°	6	6	7	9	11	22	48	90	144	209	280
3.75°	6	6	7	9	12	25	53	98	154	220	294
2.5°	6	6	7	9	12	27	58	103	161	229	305
1.25°	6	6	7	9	12	29	60	107	166	235	311
0°	6	7	7	9	12	29	61	108	167	237	313
-1.25°	6	6	7	9	12	29	60	107	166	235	311
-2.5°	6	6	7	9	12	27	58	103	161	229	305
-3.75°	6	6	7	9	12	25	53	98	154	220	294
-5°	6	6	7	9	11	22	48	90	144	209	280
-6.25°	6	6	7	8	11	20	42	80	132	194	263
-7.5°	6	6	7	8	10	16	36	70	117	176	242
-8.75°	6	6	7	7	10	13	29	59	102	156	219
-10°	6	6	6	7	9	11	22	46	85	135	194
-11.25°	5	6	6	7	8	11	17	37	69	112	166
-12.5°	5	6	6	7	7	10	12	26	52	91	139
-13.75°	5	6	6	6	7	9	11	19	38	69	111
-15°	5	5	6	6	7	8	10	12	26	50	84
-16.25°	5	5	6	6	6	7	9	11	18	34	61
-17.5°	5	5	5	6	6	7	8	10	12	22	40
-18.75°	4	5	5	6	6	6	7	8	10	13	25
-20°	4	5	5	5	6	6	7	7	9	11	15
-21.25°	4	4	5	5	6	6	6	7	7	9	11



REPORT NUMBER: P29546 (CONVERTED FROM TYPE C PHOTOMETRY)
 CATALOG NUMBER: 1002-[A1, P1, S1, SU1]-[RW, RI]-LEDCB-F-BK-LC1-UNV

CANDELA DISTRIBUTION (continued):

	-35°	-33.75°	-32.5°	-31.25°	-30°	-28.75°	-27.5°	-26.25°	-25°	-23.75°	-22.5°
-22.5°	4	4	4	5	5	6	6	6	7	7	9
-23.75°	3	4	4	5	5	5	6	6	6	7	7
-25°	3	4	4	4	5	5	5	6	6	6	7
-26.25°	3	3	4	4	4	5	5	5	6	6	6
-27.5°	3	3	3	4	4	4	5	5	5	6	6
-28.75°	3	3	3	3	4	4	4	5	5	5	6
-30°	3	3	3	3	3	4	4	4	5	5	5
-31.25°	3	3	3	3	3	3	4	4	4	5	5
-32.5°	2	3	3	3	3	3	3	4	4	4	4
-33.75°	2	2	3	3	3	3	3	3	4	4	4
-35°	2	2	2	3	3	3	3	3	3	3	4
-36.25°	2	2	2	2	3	3	3	3	3	3	3
-37.5°	2	2	2	2	2	3	3	3	3	3	3
-38.75°	2	2	2	2	2	2	3	3	3	3	3
-40°	2	2	2	2	2	2	2	2	3	3	3
-41.25°	1	1	2	2	2	2	2	2	2	2	3
-42.5°	1	1	1	2	2	2	2	2	2	2	2
-43.75°	1	1	1	1	1	2	2	2	2	2	2
-45°	1	1	1	1	1	1	2	2	2	2	2
-46.25°	1	1	1	1	1	1	1	1	2	2	2
-47.5°	1	1	1	1	1	1	1	1	1	1	1
-48.75°	1	1	1	1	1	1	1	1	1	1	1
-50°	1	1	1	1	1	1	1	1	1	1	1
-51.25°	1	1	1	1	1	1	1	1	1	1	1
-52.5°	1	1	1	1	1	1	1	1	1	1	1
-53.75°	1	1	1	1	1	1	1	1	1	1	1
-55°	0	0	1	1	1	1	1	1	1	1	1
-56.25°	0	0	0	0	1	1	1	1	1	1	1
-57.5°	0	0	0	0	0	0	0	1	1	1	1
-58.75°	0	0	0	0	0	0	0	0	0	0	0
-60°	0	0	0	0	0	0	0	0	0	0	0
-61.25°	0	0	0	0	0	0	0	0	0	0	0
-62.5°	0	0	0	0	0	0	0	0	0	0	0
-63.75°	0	0	0	0	0	0	0	0	0	0	0
-65°	0	0	0	0	0	0	0	0	0	0	0
-66.25°	0	0	0	0	0	0	0	0	0	0	0
-67.5°	0	0	0	0	0	0	0	0	0	0	0
-68.75°	0	0	0	0	0	0	0	0	0	0	0
-70°	0	0	0	0	0	0	0	0	0	0	0
-71.25°	0	0	0	0	0	0	0	0	0	0	0
-72.5°	0	0	0	0	0	0	0	0	0	0	0
-73.75°	0	0	0	0	0	0	0	0	0	0	0
-75°	0	0	0	0	0	0	0	0	0	0	0
-76.25°	0	0	0	0	0	0	0	0	0	0	0
-77.5°	0	0	0	0	0	0	0	0	0	0	0



REPORT NUMBER: P29546 (CONVERTED FROM TYPE C PHOTOMETRY)
CATALOG NUMBER: 1002-[A1, P1, S1, SU1]-[RW, RI]-LEDCB-F-BK-LC1-UNV

CANDELA DISTRIBUTION (continued):

	-35°	-33.75°	-32.5°	-31.25°	-30°	-28.75°	-27.5°	-26.25°	-25°	-23.75°	-22.5°
-78.75°	0	0	0	0	0	0	0	0	0	0	0
-80°	0	0	0	0	0	0	0	0	0	0	0
-81.25°	0	0	0	0	0	0	0	0	0	0	0
-82.5°	0	0	0	0	0	0	0	0	0	0	0
-83.75°	0	0	0	0	0	0	0	0	0	0	0
-85°	0	0	0	0	0	0	0	0	0	0	0
-86.25°	0	0	0	0	0	0	0	0	0	0	0
-87.5°	0	0	0	0	0	0	0	0	0	0	0
-88.75°	0	0	0	0	0	0	0	0	0	0	0
-90°	0	0	0	0	0	0	0	0	0	0	0



REPORT NUMBER: P29546 (CONVERTED FROM TYPE C PHOTOMETRY)
 CATALOG NUMBER: 1002-[A1, P1, S1, SU1]-[RW, RI]-LEDCB-F-BK-LC1-UNV

CANDELA DISTRIBUTION (continued):

	-21.25°	-20°	-18.75°	-17.5°	-16.25°	-15°	-13.75°	-12.5°	-11.25°	-10°	-8.75°
90°	0	0	0	0	0	0	0	0	0	0	0
88.75°	0	0	0	0	0	0	0	0	0	0	0
87.5°	0	0	0	0	0	0	0	0	0	0	0
86.25°	0	0	0	0	0	0	0	0	0	0	0
85°	0	0	0	0	0	0	0	0	0	0	0
83.75°	0	0	0	0	0	0	0	0	0	0	0
82.5°	0	0	0	0	0	0	0	0	0	0	0
81.25°	0	0	0	0	0	0	0	0	0	0	0
80°	0	0	0	0	0	0	0	0	0	0	0
78.75°	0	0	0	0	0	0	0	0	0	0	0
77.5°	0	0	0	0	0	0	0	0	0	0	0
76.25°	0	0	0	0	0	0	0	0	0	0	0
75°	0	0	0	0	0	0	0	0	0	0	0
73.75°	0	0	0	0	0	0	0	0	0	0	0
72.5°	0	0	0	0	0	0	0	0	0	0	0
71.25°	0	0	0	0	0	0	0	0	0	0	0
70°	0	0	0	0	0	0	0	0	0	0	0
68.75°	0	0	0	0	0	0	0	0	0	0	0
67.5°	0	0	0	0	0	0	0	0	0	0	0
66.25°	0	0	0	0	0	0	0	0	0	0	0
65°	0	0	0	0	0	0	0	0	0	0	0
63.75°	0	0	0	0	0	0	0	0	0	0	0
62.5°	0	0	0	0	0	0	0	0	0	0	0
61.25°	0	0	0	0	0	0	0	0	0	0	0
60°	0	0	0	0	0	1	1	1	1	1	1
58.75°	1	1	1	1	1	1	1	1	1	1	1
57.5°	1	1	1	1	1	1	1	1	1	1	1
56.25°	1	1	1	1	1	1	1	1	1	1	1
55°	1	1	1	1	1	1	1	1	1	1	1
53.75°	1	1	1	1	1	1	1	1	1	1	1
52.5°	1	1	1	1	1	1	1	1	1	1	1
51.25°	1	1	1	1	1	1	1	1	1	1	1
50°	1	1	1	1	1	1	1	2	2	2	2
48.75°	1	1	1	2	2	2	2	2	2	2	2
47.5°	2	2	2	2	2	2	2	2	2	2	2
46.25°	2	2	2	2	2	2	2	2	2	2	2
45°	2	2	2	2	2	2	2	2	3	3	3
43.75°	2	2	2	2	3	3	3	3	3	3	3
42.5°	2	3	3	3	3	3	3	3	3	3	3
41.25°	3	3	3	3	3	3	3	3	3	3	3
40°	3	3	3	3	3	3	3	3	3	4	4
38.75°	3	3	3	3	3	4	4	4	4	4	4
37.5°	3	3	3	4	4	4	4	4	4	5	5
36.25°	3	4	4	4	4	4	5	5	5	5	5
35°	4	4	4	5	5	5	5	5	5	6	6



REPORT NUMBER: P29546 (CONVERTED FROM TYPE C PHOTOMETRY)
 CATALOG NUMBER: 1002-[A1, P1, S1, SU1]-[RW, RI]-LEDCB-F-BK-LC1-UNV

CANDELA DISTRIBUTION (continued):

	-21.25°	-20°	-18.75°	-17.5°	-16.25°	-15°	-13.75°	-12.5°	-11.25°	-10°	-8.75°
33.75°	4	5	5	5	5	5	6	6	6	6	6
32.5°	5	5	5	5	6	6	6	6	6	6	7
31.25°	5	5	6	6	6	6	6	7	7	7	7
30°	6	6	6	6	6	7	7	7	8	9	10
28.75°	6	6	6	7	7	8	9	10	11	11	13
27.5°	6	7	7	8	9	10	11	12	17	22	29
26.25°	7	7	8	10	11	12	19	26	37	46	59
25°	7	9	10	12	18	26	38	52	69	85	102
23.75°	9	11	13	22	34	50	69	91	112	135	156
22.5°	11	15	25	40	61	84	111	139	166	194	219
21.25°	16	27	44	68	97	127	160	194	227	258	287
20°	27	45	72	104	140	177	216	255	292	328	362
18.75°	44	72	107	146	188	231	275	319	362	403	443
17.5°	68	104	146	192	239	288	337	388	437	483	529
16.25°	97	140	188	239	292	347	403	460	515	568	615
15°	127	177	231	288	347	409	471	534	594	648	692
13.75°	160	216	275	337	403	471	541	607	666	716	758
12.5°	194	255	319	388	460	534	607	672	728	775	813
11.25°	227	292	362	437	515	594	666	728	780	824	856
10°	258	328	403	483	568	648	716	775	824	861	889
8.75°	287	362	443	529	615	692	758	813	856	889	916
7.5°	314	394	478	570	656	729	792	843	882	913	938
6.25°	338	421	511	604	688	760	820	867	902	932	957
5°	359	445	538	632	714	784	840	883	918	947	972
3.75°	376	464	560	654	733	801	855	897	930	958	983
2.5°	388	478	576	668	747	814	866	905	938	966	992
1.25°	395	486	585	677	755	821	871	910	943	971	997
0°	398	489	588	680	758	824	873	912	945	973	999
-1.25°	395	486	585	677	755	821	871	910	943	971	997
-2.5°	388	478	576	668	747	814	866	905	938	966	992
-3.75°	376	464	560	654	733	801	855	897	930	958	983
-5°	359	445	538	632	714	784	840	883	918	947	972
-6.25°	338	421	511	604	688	760	820	867	902	932	957
-7.5°	314	394	478	570	656	729	792	843	882	913	938
-8.75°	287	362	443	529	615	692	758	813	856	889	916
-10°	258	328	403	483	568	648	716	775	824	861	889
-11.25°	227	292	362	437	515	594	666	728	780	824	856
-12.5°	194	255	319	388	460	534	607	672	728	775	813
-13.75°	160	216	275	337	403	471	541	607	666	716	758
-15°	127	177	231	288	347	409	471	534	594	648	692
-16.25°	97	140	188	239	292	347	403	460	515	568	615
-17.5°	68	104	146	192	239	288	337	388	437	483	529
-18.75°	44	72	107	146	188	231	275	319	362	403	443
-20°	27	45	72	104	140	177	216	255	292	328	362
-21.25°	16	27	44	68	97	127	160	194	227	258	287



REPORT NUMBER: P29546 (CONVERTED FROM TYPE C PHOTOMETRY)
 CATALOG NUMBER: 1002-[A1, P1, S1, SU1]-[RW, RI]-LEDCB-F-BK-LC1-UNV

CANDELA DISTRIBUTION (continued):

	-21.25°	-20°	-18.75°	-17.5°	-16.25°	-15°	-13.75°	-12.5°	-11.25°	-10°	-8.75°
-22.5°	11	15	25	40	61	84	111	139	166	194	219
-23.75°	9	11	13	22	34	50	69	91	112	135	156
-25°	7	9	10	12	18	26	38	52	69	85	102
-26.25°	7	7	8	10	11	12	19	26	37	46	59
-27.5°	6	7	7	8	9	10	11	12	17	22	29
-28.75°	6	6	6	7	7	8	9	10	11	11	13
-30°	6	6	6	6	6	7	7	7	8	9	10
-31.25°	5	5	6	6	6	6	6	7	7	7	7
-32.5°	5	5	5	5	6	6	6	6	6	6	7
-33.75°	4	5	5	5	5	5	6	6	6	6	6
-35°	4	4	4	5	5	5	5	5	5	6	6
-36.25°	3	4	4	4	4	4	5	5	5	5	5
-37.5°	3	3	3	4	4	4	4	4	4	5	5
-38.75°	3	3	3	3	3	4	4	4	4	4	4
-40°	3	3	3	3	3	3	3	3	3	4	4
-41.25°	3	3	3	3	3	3	3	3	3	3	3
-42.5°	2	3	3	3	3	3	3	3	3	3	3
-43.75°	2	2	2	2	3	3	3	3	3	3	3
-45°	2	2	2	2	2	2	2	2	3	3	3
-46.25°	2	2	2	2	2	2	2	2	2	2	2
-47.5°	2	2	2	2	2	2	2	2	2	2	2
-48.75°	1	1	1	2	2	2	2	2	2	2	2
-50°	1	1	1	1	1	1	1	2	2	2	2
-51.25°	1	1	1	1	1	1	1	1	1	1	1
-52.5°	1	1	1	1	1	1	1	1	1	1	1
-53.75°	1	1	1	1	1	1	1	1	1	1	1
-55°	1	1	1	1	1	1	1	1	1	1	1
-56.25°	1	1	1	1	1	1	1	1	1	1	1
-57.5°	1	1	1	1	1	1	1	1	1	1	1
-58.75°	1	1	1	1	1	1	1	1	1	1	1
-60°	0	0	0	0	0	1	1	1	1	1	1
-61.25°	0	0	0	0	0	0	0	0	0	0	0
-62.5°	0	0	0	0	0	0	0	0	0	0	0
-63.75°	0	0	0	0	0	0	0	0	0	0	0
-65°	0	0	0	0	0	0	0	0	0	0	0
-66.25°	0	0	0	0	0	0	0	0	0	0	0
-67.5°	0	0	0	0	0	0	0	0	0	0	0
-68.75°	0	0	0	0	0	0	0	0	0	0	0
-70°	0	0	0	0	0	0	0	0	0	0	0
-71.25°	0	0	0	0	0	0	0	0	0	0	0
-72.5°	0	0	0	0	0	0	0	0	0	0	0
-73.75°	0	0	0	0	0	0	0	0	0	0	0
-75°	0	0	0	0	0	0	0	0	0	0	0
-76.25°	0	0	0	0	0	0	0	0	0	0	0
-77.5°	0	0	0	0	0	0	0	0	0	0	0



REPORT NUMBER: P29546 (CONVERTED FROM TYPE C PHOTOMETRY)
CATALOG NUMBER: 1002-[A1, P1, S1, SU1]-[RW, RI]-LEDCB-F-BK-LC1-UNV

CANDELA DISTRIBUTION (continued):

	-21.25°	-20°	-18.75°	-17.5°	-16.25°	-15°	-13.75°	-12.5°	-11.25°	-10°	-8.75°
-78.75°	0	0	0	0	0	0	0	0	0	0	0
-80°	0	0	0	0	0	0	0	0	0	0	0
-81.25°	0	0	0	0	0	0	0	0	0	0	0
-82.5°	0	0	0	0	0	0	0	0	0	0	0
-83.75°	0	0	0	0	0	0	0	0	0	0	0
-85°	0	0	0	0	0	0	0	0	0	0	0
-86.25°	0	0	0	0	0	0	0	0	0	0	0
-87.5°	0	0	0	0	0	0	0	0	0	0	0
-88.75°	0	0	0	0	0	0	0	0	0	0	0
-90°	0	0	0	0	0	0	0	0	0	0	0



REPORT NUMBER: P29546 (CONVERTED FROM TYPE C PHOTOMETRY)
 CATALOG NUMBER: 1002-[A1, P1, S1, SU1]-[RW, RI]-LEDCB-F-BK-LC1-UNV

CANDELA DISTRIBUTION (continued):

	-7.5°	-6.25°	-5°	-3.75°	-2.5°	-1.25°	0°	1.25°	2.5°	3.75°	5°
90°	0	0	0	0	0	0	0	0	0	0	0
88.75°	0	0	0	0	0	0	0	0	0	0	0
87.5°	0	0	0	0	0	0	0	0	0	0	0
86.25°	0	0	0	0	0	0	0	0	0	0	0
85°	0	0	0	0	0	0	0	0	0	0	0
83.75°	0	0	0	0	0	0	0	0	0	0	0
82.5°	0	0	0	0	0	0	0	0	0	0	0
81.25°	0	0	0	0	0	0	0	0	0	0	0
80°	0	0	0	0	0	0	0	0	0	0	0
78.75°	0	0	0	0	0	0	0	0	0	0	0
77.5°	0	0	0	0	0	0	0	0	0	0	0
76.25°	0	0	0	0	0	0	0	0	0	0	0
75°	0	0	0	0	0	0	0	0	0	0	0
73.75°	0	0	0	0	0	0	0	0	0	0	0
72.5°	0	0	0	0	0	0	0	0	0	0	0
71.25°	0	0	0	0	0	0	0	0	0	0	0
70°	0	0	0	0	0	0	0	0	0	0	0
68.75°	0	0	0	0	0	0	0	0	0	0	0
67.5°	0	0	0	0	0	0	0	0	0	0	0
66.25°	0	0	0	0	0	0	0	0	0	0	0
65°	0	0	0	0	0	0	0	0	0	0	0
63.75°	0	0	0	0	0	0	0	0	0	0	0
62.5°	0	0	0	0	0	0	0	0	0	0	0
61.25°	0	0	0	0	0	0	1	0	0	0	0
60°	1	1	1	1	1	1	1	1	1	1	1
58.75°	1	1	1	1	1	1	1	1	1	1	1
57.5°	1	1	1	1	1	1	1	1	1	1	1
56.25°	1	1	1	1	1	1	1	1	1	1	1
55°	1	1	1	1	1	1	1	1	1	1	1
53.75°	1	1	1	1	1	1	1	1	1	1	1
52.5°	1	1	1	1	1	1	1	1	1	1	1
51.25°	1	1	1	1	1	1	2	1	1	1	1
50°	2	2	2	2	2	2	2	2	2	2	2
48.75°	2	2	2	2	2	2	2	2	2	2	2
47.5°	2	2	2	2	2	2	2	2	2	2	2
46.25°	2	2	2	2	2	2	3	2	2	2	2
45°	3	3	3	3	3	3	3	3	3	3	3
43.75°	3	3	3	3	3	3	3	3	3	3	3
42.5°	3	3	3	3	3	3	3	3	3	3	3
41.25°	3	3	3	3	3	3	4	3	3	3	3
40°	4	4	4	4	4	4	4	4	4	4	4
38.75°	4	4	4	4	4	4	5	4	4	4	4
37.5°	5	5	5	5	5	5	5	5	5	5	5
36.25°	5	5	5	5	5	5	6	5	5	5	5
35°	6	6	6	6	6	6	6	6	6	6	6



REPORT NUMBER: P29546 (CONVERTED FROM TYPE C PHOTOMETRY)
 CATALOG NUMBER: 1002-[A1, P1, S1, SU1]-[RW, RI]-LEDCB-F-BK-LC1-UNV

CANDELA DISTRIBUTION (continued):

	-7.5°	-6.25°	-5°	-3.75°	-2.5°	-1.25°	0°	1.25°	2.5°	3.75°	5°
33.75°	6	6	6	6	6	6	7	6	6	6	6
32.5°	7	7	7	7	7	7	7	7	7	7	7
31.25°	8	8	9	9	9	9	9	9	9	9	9
30°	10	11	11	12	12	12	12	12	12	12	11
28.75°	16	20	22	25	27	29	29	29	27	25	22
27.5°	36	42	48	53	58	60	61	60	58	53	48
26.25°	70	80	90	98	103	107	108	107	103	98	90
25°	117	132	144	154	161	166	167	166	161	154	144
23.75°	176	194	209	220	229	235	237	235	229	220	209
22.5°	242	263	280	294	305	311	313	311	305	294	280
21.25°	314	338	359	376	388	395	398	395	388	376	359
20°	394	421	445	464	478	486	489	486	478	464	445
18.75°	478	511	538	560	576	585	588	585	576	560	538
17.5°	570	604	632	654	668	677	680	677	668	654	632
16.25°	656	688	714	733	747	755	758	755	747	733	714
15°	729	760	784	801	814	821	824	821	814	801	784
13.75°	792	820	840	855	866	871	873	871	866	855	840
12.5°	843	867	883	897	905	910	912	910	905	897	883
11.25°	882	902	918	930	938	943	945	943	938	930	918
10°	913	932	947	958	966	971	973	971	966	958	947
8.75°	938	957	972	983	992	997	999	997	992	983	972
7.5°	960	978	994	1006	1016	1020	1022	1020	1016	1006	994
6.25°	978	997	1014	1025	1033	1038	1039	1038	1033	1025	1014
5°	994	1014	1029	1039	1045	1048	1049	1048	1045	1039	1029
3.75°	1006	1025	1039	1047	1051	1053	1054	1053	1051	1047	1039
2.5°	1016	1033	1045	1051	1054	1056	1057	1056	1054	1051	1045
1.25°	1020	1038	1048	1053	1056	1057	1058	1057	1056	1053	1048
0°	1022	1039	1049	1054	1057	1058	1062	1058	1057	1054	1049
-1.25°	1020	1038	1048	1053	1056	1057	1058	1057	1056	1053	1048
-2.5°	1016	1033	1045	1051	1054	1056	1057	1056	1054	1051	1045
-3.75°	1006	1025	1039	1047	1051	1053	1054	1053	1051	1047	1039
-5°	994	1014	1029	1039	1045	1048	1049	1048	1045	1039	1029
-6.25°	978	997	1014	1025	1033	1038	1039	1038	1033	1025	1014
-7.5°	960	978	994	1006	1016	1020	1022	1020	1016	1006	994
-8.75°	938	957	972	983	992	997	999	997	992	983	972
-10°	913	932	947	958	966	971	973	971	966	958	947
-11.25°	882	902	918	930	938	943	945	943	938	930	918
-12.5°	843	867	883	897	905	910	912	910	905	897	883
-13.75°	792	820	840	855	866	871	873	871	866	855	840
-15°	729	760	784	801	814	821	824	821	814	801	784
-16.25°	656	688	714	733	747	755	758	755	747	733	714
-17.5°	570	604	632	654	668	677	680	677	668	654	632
-18.75°	478	511	538	560	576	585	588	585	576	560	538
-20°	394	421	445	464	478	486	489	486	478	464	445
-21.25°	314	338	359	376	388	395	398	395	388	376	359



REPORT NUMBER: P29546 (CONVERTED FROM TYPE C PHOTOMETRY)
 CATALOG NUMBER: 1002-[A1, P1, S1, SU1]-[RW, RI]-LEDCB-F-BK-LC1-UNV

CANDELA DISTRIBUTION (continued):

	-7.5°	-6.25°	-5°	-3.75°	-2.5°	-1.25°	0°	1.25°	2.5°	3.75°	5°
-22.5°	242	263	280	294	305	311	313	311	305	294	280
-23.75°	176	194	209	220	229	235	237	235	229	220	209
-25°	117	132	144	154	161	166	167	166	161	154	144
-26.25°	70	80	90	98	103	107	108	107	103	98	90
-27.5°	36	42	48	53	58	60	61	60	58	53	48
-28.75°	16	20	22	25	27	29	29	29	27	25	22
-30°	10	11	11	12	12	12	12	12	12	12	11
-31.25°	8	8	9	9	9	9	9	9	9	9	9
-32.5°	7	7	7	7	7	7	7	7	7	7	7
-33.75°	6	6	6	6	6	6	7	6	6	6	6
-35°	6	6	6	6	6	6	6	6	6	6	6
-36.25°	5	5	5	5	5	5	6	5	5	5	5
-37.5°	5	5	5	5	5	5	5	5	5	5	5
-38.75°	4	4	4	4	4	4	5	4	4	4	4
-40°	4	4	4	4	4	4	4	4	4	4	4
-41.25°	3	3	3	3	3	3	4	3	3	3	3
-42.5°	3	3	3	3	3	3	3	3	3	3	3
-43.75°	3	3	3	3	3	3	3	3	3	3	3
-45°	3	3	3	3	3	3	3	3	3	3	3
-46.25°	2	2	2	2	2	2	3	2	2	2	2
-47.5°	2	2	2	2	2	2	2	2	2	2	2
-48.75°	2	2	2	2	2	2	2	2	2	2	2
-50°	2	2	2	2	2	2	2	2	2	2	2
-51.25°	1	1	1	1	1	1	2	1	1	1	1
-52.5°	1	1	1	1	1	1	1	1	1	1	1
-53.75°	1	1	1	1	1	1	1	1	1	1	1
-55°	1	1	1	1	1	1	1	1	1	1	1
-56.25°	1	1	1	1	1	1	1	1	1	1	1
-57.5°	1	1	1	1	1	1	1	1	1	1	1
-58.75°	1	1	1	1	1	1	1	1	1	1	1
-60°	1	1	1	1	1	1	1	1	1	1	1
-61.25°	0	0	0	0	0	0	1	0	0	0	0
-62.5°	0	0	0	0	0	0	0	0	0	0	0
-63.75°	0	0	0	0	0	0	0	0	0	0	0
-65°	0	0	0	0	0	0	0	0	0	0	0
-66.25°	0	0	0	0	0	0	0	0	0	0	0
-67.5°	0	0	0	0	0	0	0	0	0	0	0
-68.75°	0	0	0	0	0	0	0	0	0	0	0
-70°	0	0	0	0	0	0	0	0	0	0	0
-71.25°	0	0	0	0	0	0	0	0	0	0	0
-72.5°	0	0	0	0	0	0	0	0	0	0	0
-73.75°	0	0	0	0	0	0	0	0	0	0	0
-75°	0	0	0	0	0	0	0	0	0	0	0
-76.25°	0	0	0	0	0	0	0	0	0	0	0
-77.5°	0	0	0	0	0	0	0	0	0	0	0



REPORT NUMBER: P29546 (CONVERTED FROM TYPE C PHOTOMETRY)
 CATALOG NUMBER: 1002-[A1, P1, S1, SU1]-[RW, RI]-LEDCB-F-BK-LC1-UNV

CANDELA DISTRIBUTION (continued):

	-7.5°	-6.25°	-5°	-3.75°	-2.5°	-1.25°	0°	1.25°	2.5°	3.75°	5°
-78.75°	0	0	0	0	0	0	0	0	0	0	0
-80°	0	0	0	0	0	0	0	0	0	0	0
-81.25°	0	0	0	0	0	0	0	0	0	0	0
-82.5°	0	0	0	0	0	0	0	0	0	0	0
-83.75°	0	0	0	0	0	0	0	0	0	0	0
-85°	0	0	0	0	0	0	0	0	0	0	0
-86.25°	0	0	0	0	0	0	0	0	0	0	0
-87.5°	0	0	0	0	0	0	0	0	0	0	0
-88.75°	0	0	0	0	0	0	0	0	0	0	0
-90°	0	0	0	0	0	0	0	0	0	0	0



REPORT NUMBER: P29546 (CONVERTED FROM TYPE C PHOTOMETRY)
 CATALOG NUMBER: 1002-[A1, P1, S1, SU1]-[RW, RI]-LEDCB-F-BK-LC1-UNV

CANDELA DISTRIBUTION (continued):

	6.25°	7.5°	8.75°	10°	11.25°	12.5°	13.75°	15°	16.25°	17.5°	18.75°
90°	0	0	0	0	0	0	0	0	0	0	0
88.75°	0	0	0	0	0	0	0	0	0	0	0
87.5°	0	0	0	0	0	0	0	0	0	0	0
86.25°	0	0	0	0	0	0	0	0	0	0	0
85°	0	0	0	0	0	0	0	0	0	0	0
83.75°	0	0	0	0	0	0	0	0	0	0	0
82.5°	0	0	0	0	0	0	0	0	0	0	0
81.25°	0	0	0	0	0	0	0	0	0	0	0
80°	0	0	0	0	0	0	0	0	0	0	0
78.75°	0	0	0	0	0	0	0	0	0	0	0
77.5°	0	0	0	0	0	0	0	0	0	0	0
76.25°	0	0	0	0	0	0	0	0	0	0	0
75°	0	0	0	0	0	0	0	0	0	0	0
73.75°	0	0	0	0	0	0	0	0	0	0	0
72.5°	0	0	0	0	0	0	0	0	0	0	0
71.25°	0	0	0	0	0	0	0	0	0	0	0
70°	0	0	0	0	0	0	0	0	0	0	0
68.75°	0	0	0	0	0	0	0	0	0	0	0
67.5°	0	0	0	0	0	0	0	0	0	0	0
66.25°	0	0	0	0	0	0	0	0	0	0	0
65°	0	0	0	0	0	0	0	0	0	0	0
63.75°	0	0	0	0	0	0	0	0	0	0	0
62.5°	0	0	0	0	0	0	0	0	0	0	0
61.25°	0	0	0	0	0	0	0	0	0	0	0
60°	1	1	1	1	1	1	1	1	0	0	0
58.75°	1	1	1	1	1	1	1	1	1	1	1
57.5°	1	1	1	1	1	1	1	1	1	1	1
56.25°	1	1	1	1	1	1	1	1	1	1	1
55°	1	1	1	1	1	1	1	1	1	1	1
53.75°	1	1	1	1	1	1	1	1	1	1	1
52.5°	1	1	1	1	1	1	1	1	1	1	1
51.25°	1	1	1	1	1	1	1	1	1	1	1
50°	2	2	2	2	2	2	1	1	1	1	1
48.75°	2	2	2	2	2	2	2	2	2	2	1
47.5°	2	2	2	2	2	2	2	2	2	2	2
46.25°	2	2	2	2	2	2	2	2	2	2	2
45°	3	3	3	3	3	2	2	2	2	2	2
43.75°	3	3	3	3	3	3	3	3	3	2	2
42.5°	3	3	3	3	3	3	3	3	3	3	3
41.25°	3	3	3	3	3	3	3	3	3	3	3
40°	4	4	4	4	3	3	3	3	3	3	3
38.75°	4	4	4	4	4	4	4	4	3	3	3
37.5°	5	5	5	5	4	4	4	4	4	4	3
36.25°	5	5	5	5	5	5	5	4	4	4	4
35°	6	6	6	6	5	5	5	5	5	5	4



REPORT NUMBER: P29546 (CONVERTED FROM TYPE C PHOTOMETRY)
 CATALOG NUMBER: 1002-[A1, P1, S1, SU1]-[RW, RI]-LEDCB-F-BK-LC1-UNV

CANDELA DISTRIBUTION (continued):

	6.25°	7.5°	8.75°	10°	11.25°	12.5°	13.75°	15°	16.25°	17.5°	18.75°
33.75°	6	6	6	6	6	6	6	5	5	5	5
32.5°	7	7	7	6	6	6	6	6	6	5	5
31.25°	8	8	7	7	7	7	6	6	6	6	6
30°	11	10	10	9	8	7	7	7	6	6	6
28.75°	20	16	13	11	11	10	9	8	7	7	6
27.5°	42	36	29	22	17	12	11	10	9	8	7
26.25°	80	70	59	46	37	26	19	12	11	10	8
25°	132	117	102	85	69	52	38	26	18	12	10
23.75°	194	176	156	135	112	91	69	50	34	22	13
22.5°	263	242	219	194	166	139	111	84	61	40	25
21.25°	338	314	287	258	227	194	160	127	97	68	44
20°	421	394	362	328	292	255	216	177	140	104	72
18.75°	511	478	443	403	362	319	275	231	188	146	107
17.5°	604	570	529	483	437	388	337	288	239	192	146
16.25°	688	656	615	568	515	460	403	347	292	239	188
15°	760	729	692	648	594	534	471	409	347	288	231
13.75°	820	792	758	716	666	607	541	471	403	337	275
12.5°	867	843	813	775	728	672	607	534	460	388	319
11.25°	902	882	856	824	780	728	666	594	515	437	362
10°	932	913	889	861	824	775	716	648	568	483	403
8.75°	957	938	916	889	856	813	758	692	615	529	443
7.5°	978	960	938	913	882	843	792	729	656	570	478
6.25°	997	978	957	932	902	867	820	760	688	604	511
5°	1014	994	972	947	918	883	840	784	714	632	538
3.75°	1025	1006	983	958	930	897	855	801	733	654	560
2.5°	1033	1016	992	966	938	905	866	814	747	668	576
1.25°	1038	1020	997	971	943	910	871	821	755	677	585
0°	1039	1022	999	973	945	912	873	824	758	680	588
-1.25°	1038	1020	997	971	943	910	871	821	755	677	585
-2.5°	1033	1016	992	966	938	905	866	814	747	668	576
-3.75°	1025	1006	983	958	930	897	855	801	733	654	560
-5°	1014	994	972	947	918	883	840	784	714	632	538
-6.25°	997	978	957	932	902	867	820	760	688	604	511
-7.5°	978	960	938	913	882	843	792	729	656	570	478
-8.75°	957	938	916	889	856	813	758	692	615	529	443
-10°	932	913	889	861	824	775	716	648	568	483	403
-11.25°	902	882	856	824	780	728	666	594	515	437	362
-12.5°	867	843	813	775	728	672	607	534	460	388	319
-13.75°	820	792	758	716	666	607	541	471	403	337	275
-15°	760	729	692	648	594	534	471	409	347	288	231
-16.25°	688	656	615	568	515	460	403	347	292	239	188
-17.5°	604	570	529	483	437	388	337	288	239	192	146
-18.75°	511	478	443	403	362	319	275	231	188	146	107
-20°	421	394	362	328	292	255	216	177	140	104	72
-21.25°	338	314	287	258	227	194	160	127	97	68	44



REPORT NUMBER: P29546 (CONVERTED FROM TYPE C PHOTOMETRY)
 CATALOG NUMBER: 1002-[A1, P1, S1, SU1]-[RW, RI]-LEDCB-F-BK-LC1-UNV

CANDELA DISTRIBUTION (continued):

	6.25°	7.5°	8.75°	10°	11.25°	12.5°	13.75°	15°	16.25°	17.5°	18.75°
-22.5°	263	242	219	194	166	139	111	84	61	40	25
-23.75°	194	176	156	135	112	91	69	50	34	22	13
-25°	132	117	102	85	69	52	38	26	18	12	10
-26.25°	80	70	59	46	37	26	19	12	11	10	8
-27.5°	42	36	29	22	17	12	11	10	9	8	7
-28.75°	20	16	13	11	11	10	9	8	7	7	6
-30°	11	10	10	9	8	7	7	7	6	6	6
-31.25°	8	8	7	7	7	7	6	6	6	6	6
-32.5°	7	7	7	6	6	6	6	6	6	5	5
-33.75°	6	6	6	6	6	6	6	5	5	5	5
-35°	6	6	6	6	5	5	5	5	5	5	4
-36.25°	5	5	5	5	5	5	5	4	4	4	4
-37.5°	5	5	5	5	4	4	4	4	4	4	3
-38.75°	4	4	4	4	4	4	4	4	3	3	3
-40°	4	4	4	4	3	3	3	3	3	3	3
-41.25°	3	3	3	3	3	3	3	3	3	3	3
-42.5°	3	3	3	3	3	3	3	3	3	3	3
-43.75°	3	3	3	3	3	3	3	3	3	2	2
-45°	3	3	3	3	3	2	2	2	2	2	2
-46.25°	2	2	2	2	2	2	2	2	2	2	2
-47.5°	2	2	2	2	2	2	2	2	2	2	2
-48.75°	2	2	2	2	2	2	2	2	2	2	1
-50°	2	2	2	2	2	2	1	1	1	1	1
-51.25°	1	1	1	1	1	1	1	1	1	1	1
-52.5°	1	1	1	1	1	1	1	1	1	1	1
-53.75°	1	1	1	1	1	1	1	1	1	1	1
-55°	1	1	1	1	1	1	1	1	1	1	1
-56.25°	1	1	1	1	1	1	1	1	1	1	1
-57.5°	1	1	1	1	1	1	1	1	1	1	1
-58.75°	1	1	1	1	1	1	1	1	1	1	1
-60°	1	1	1	1	1	1	1	1	0	0	0
-61.25°	0	0	0	0	0	0	0	0	0	0	0
-62.5°	0	0	0	0	0	0	0	0	0	0	0
-63.75°	0	0	0	0	0	0	0	0	0	0	0
-65°	0	0	0	0	0	0	0	0	0	0	0
-66.25°	0	0	0	0	0	0	0	0	0	0	0
-67.5°	0	0	0	0	0	0	0	0	0	0	0
-68.75°	0	0	0	0	0	0	0	0	0	0	0
-70°	0	0	0	0	0	0	0	0	0	0	0
-71.25°	0	0	0	0	0	0	0	0	0	0	0
-72.5°	0	0	0	0	0	0	0	0	0	0	0
-73.75°	0	0	0	0	0	0	0	0	0	0	0
-75°	0	0	0	0	0	0	0	0	0	0	0
-76.25°	0	0	0	0	0	0	0	0	0	0	0
-77.5°	0	0	0	0	0	0	0	0	0	0	0



REPORT NUMBER: P29546 (CONVERTED FROM TYPE C PHOTOMETRY)
CATALOG NUMBER: 1002-[A1, P1, S1, SU1]-[RW, RI]-LEDCB-F-BK-LC1-UNV

CANDELA DISTRIBUTION (continued):

	6.25°	7.5°	8.75°	10°	11.25°	12.5°	13.75°	15°	16.25°	17.5°	18.75°
-78.75°	0	0	0	0	0	0	0	0	0	0	0
-80°	0	0	0	0	0	0	0	0	0	0	0
-81.25°	0	0	0	0	0	0	0	0	0	0	0
-82.5°	0	0	0	0	0	0	0	0	0	0	0
-83.75°	0	0	0	0	0	0	0	0	0	0	0
-85°	0	0	0	0	0	0	0	0	0	0	0
-86.25°	0	0	0	0	0	0	0	0	0	0	0
-87.5°	0	0	0	0	0	0	0	0	0	0	0
-88.75°	0	0	0	0	0	0	0	0	0	0	0
-90°	0	0	0	0	0	0	0	0	0	0	0



REPORT NUMBER: P29546 (CONVERTED FROM TYPE C PHOTOMETRY)
 CATALOG NUMBER: 1002-[A1, P1, S1, SU1]-[RW, RI]-LEDCB-F-BK-LC1-UNV

CANDELA DISTRIBUTION (continued):

	20°	21.25°	22.5°	23.75°	25°	26.25°	27.5°	28.75°	30°	31.25°	32.5°
90°	0	0	0	0	0	0	0	0	0	0	0
88.75°	0	0	0	0	0	0	0	0	0	0	0
87.5°	0	0	0	0	0	0	0	0	0	0	0
86.25°	0	0	0	0	0	0	0	0	0	0	0
85°	0	0	0	0	0	0	0	0	0	0	0
83.75°	0	0	0	0	0	0	0	0	0	0	0
82.5°	0	0	0	0	0	0	0	0	0	0	0
81.25°	0	0	0	0	0	0	0	0	0	0	0
80°	0	0	0	0	0	0	0	0	0	0	0
78.75°	0	0	0	0	0	0	0	0	0	0	0
77.5°	0	0	0	0	0	0	0	0	0	0	0
76.25°	0	0	0	0	0	0	0	0	0	0	0
75°	0	0	0	0	0	0	0	0	0	0	0
73.75°	0	0	0	0	0	0	0	0	0	0	0
72.5°	0	0	0	0	0	0	0	0	0	0	0
71.25°	0	0	0	0	0	0	0	0	0	0	0
70°	0	0	0	0	0	0	0	0	0	0	0
68.75°	0	0	0	0	0	0	0	0	0	0	0
67.5°	0	0	0	0	0	0	0	0	0	0	0
66.25°	0	0	0	0	0	0	0	0	0	0	0
65°	0	0	0	0	0	0	0	0	0	0	0
63.75°	0	0	0	0	0	0	0	0	0	0	0
62.5°	0	0	0	0	0	0	0	0	0	0	0
61.25°	0	0	0	0	0	0	0	0	0	0	0
60°	0	0	0	0	0	0	0	0	0	0	0
58.75°	1	1	0	0	0	0	0	0	0	0	0
57.5°	1	1	1	1	1	1	0	0	0	0	0
56.25°	1	1	1	1	1	1	1	1	1	0	0
55°	1	1	1	1	1	1	1	1	1	1	1
53.75°	1	1	1	1	1	1	1	1	1	1	1
52.5°	1	1	1	1	1	1	1	1	1	1	1
51.25°	1	1	1	1	1	1	1	1	1	1	1
50°	1	1	1	1	1	1	1	1	1	1	1
48.75°	1	1	1	1	1	1	1	1	1	1	1
47.5°	2	2	1	1	1	1	1	1	1	1	1
46.25°	2	2	2	2	2	1	1	1	1	1	1
45°	2	2	2	2	2	2	2	1	1	1	1
43.75°	2	2	2	2	2	2	2	2	1	1	1
42.5°	3	2	2	2	2	2	2	2	2	2	1
41.25°	3	3	3	2	2	2	2	2	2	2	2
40°	3	3	3	3	3	2	2	2	2	2	2
38.75°	3	3	3	3	3	3	3	2	2	2	2
37.5°	3	3	3	3	3	3	3	3	2	2	2
36.25°	4	3	3	3	3	3	3	3	3	2	2
35°	4	4	4	3	3	3	3	3	3	3	2



REPORT NUMBER: P29546 (CONVERTED FROM TYPE C PHOTOMETRY)
 CATALOG NUMBER: 1002-[A1, P1, S1, SU1]-[RW, RI]-LEDCB-F-BK-LC1-UNV

CANDELA DISTRIBUTION (continued):

	20°	21.25°	22.5°	23.75°	25°	26.25°	27.5°	28.75°	30°	31.25°	32.5°
33.75°	5	4	4	4	4	3	3	3	3	3	3
32.5°	5	5	4	4	4	4	3	3	3	3	3
31.25°	5	5	5	5	4	4	4	3	3	3	3
30°	6	6	5	5	5	4	4	4	3	3	3
28.75°	6	6	6	5	5	5	4	4	4	3	3
27.5°	7	6	6	6	5	5	5	4	4	4	3
26.25°	7	7	6	6	6	5	5	5	4	4	4
25°	9	7	7	6	6	6	5	5	5	4	4
23.75°	11	9	7	7	6	6	6	5	5	5	4
22.5°	15	11	9	7	7	6	6	6	5	5	4
21.25°	27	16	11	9	7	7	6	6	6	5	5
20°	45	27	15	11	9	7	7	6	6	5	5
18.75°	72	44	25	13	10	8	7	6	6	6	5
17.5°	104	68	40	22	12	10	8	7	6	6	5
16.25°	140	97	61	34	18	11	9	7	6	6	6
15°	177	127	84	50	26	12	10	8	7	6	6
13.75°	216	160	111	69	38	19	11	9	7	6	6
12.5°	255	194	139	91	52	26	12	10	7	7	6
11.25°	292	227	166	112	69	37	17	11	8	7	6
10°	328	258	194	135	85	46	22	11	9	7	6
8.75°	362	287	219	156	102	59	29	13	10	7	7
7.5°	394	314	242	176	117	70	36	16	10	8	7
6.25°	421	338	263	194	132	80	42	20	11	8	7
5°	445	359	280	209	144	90	48	22	11	9	7
3.75°	464	376	294	220	154	98	53	25	12	9	7
2.5°	478	388	305	229	161	103	58	27	12	9	7
1.25°	486	395	311	235	166	107	60	29	12	9	7
0°	489	398	313	237	167	108	61	29	12	9	7
-1.25°	486	395	311	235	166	107	60	29	12	9	7
-2.5°	478	388	305	229	161	103	58	27	12	9	7
-3.75°	464	376	294	220	154	98	53	25	12	9	7
-5°	445	359	280	209	144	90	48	22	11	9	7
-6.25°	421	338	263	194	132	80	42	20	11	8	7
-7.5°	394	314	242	176	117	70	36	16	10	8	7
-8.75°	362	287	219	156	102	59	29	13	10	7	7
-10°	328	258	194	135	85	46	22	11	9	7	6
-11.25°	292	227	166	112	69	37	17	11	8	7	6
-12.5°	255	194	139	91	52	26	12	10	7	7	6
-13.75°	216	160	111	69	38	19	11	9	7	6	6
-15°	177	127	84	50	26	12	10	8	7	6	6
-16.25°	140	97	61	34	18	11	9	7	6	6	6
-17.5°	104	68	40	22	12	10	8	7	6	6	5
-18.75°	72	44	25	13	10	8	7	6	6	6	5
-20°	45	27	15	11	9	7	7	6	6	5	5
-21.25°	27	16	11	9	7	7	6	6	6	5	5



REPORT NUMBER: P29546 (CONVERTED FROM TYPE C PHOTOMETRY)
 CATALOG NUMBER: 1002-[A1, P1, S1, SU1]-[RW, RI]-LEDCB-F-BK-LC1-UNV

CANDELA DISTRIBUTION (continued):

	20°	21.25°	22.5°	23.75°	25°	26.25°	27.5°	28.75°	30°	31.25°	32.5°
-22.5°	15	11	9	7	7	6	6	6	5	5	4
-23.75°	11	9	7	7	6	6	6	5	5	5	4
-25°	9	7	7	6	6	6	5	5	5	4	4
-26.25°	7	7	6	6	6	5	5	5	4	4	4
-27.5°	7	6	6	6	5	5	5	4	4	4	3
-28.75°	6	6	6	5	5	5	4	4	4	3	3
-30°	6	6	5	5	5	4	4	4	3	3	3
-31.25°	5	5	5	5	4	4	4	3	3	3	3
-32.5°	5	5	4	4	4	4	3	3	3	3	3
-33.75°	5	4	4	4	4	3	3	3	3	3	3
-35°	4	4	4	3	3	3	3	3	3	3	2
-36.25°	4	3	3	3	3	3	3	3	3	2	2
-37.5°	3	3	3	3	3	3	3	3	2	2	2
-38.75°	3	3	3	3	3	3	3	2	2	2	2
-40°	3	3	3	3	3	2	2	2	2	2	2
-41.25°	3	3	3	2	2	2	2	2	2	2	2
-42.5°	3	2	2	2	2	2	2	2	2	2	1
-43.75°	2	2	2	2	2	2	2	2	1	1	1
-45°	2	2	2	2	2	2	2	1	1	1	1
-46.25°	2	2	2	2	2	1	1	1	1	1	1
-47.5°	2	2	1	1	1	1	1	1	1	1	1
-48.75°	1	1	1	1	1	1	1	1	1	1	1
-50°	1	1	1	1	1	1	1	1	1	1	1
-51.25°	1	1	1	1	1	1	1	1	1	1	1
-52.5°	1	1	1	1	1	1	1	1	1	1	1
-53.75°	1	1	1	1	1	1	1	1	1	1	1
-55°	1	1	1	1	1	1	1	1	1	1	1
-56.25°	1	1	1	1	1	1	1	1	1	0	0
-57.5°	1	1	1	1	1	1	0	0	0	0	0
-58.75°	1	1	0	0	0	0	0	0	0	0	0
-60°	0	0	0	0	0	0	0	0	0	0	0
-61.25°	0	0	0	0	0	0	0	0	0	0	0
-62.5°	0	0	0	0	0	0	0	0	0	0	0
-63.75°	0	0	0	0	0	0	0	0	0	0	0
-65°	0	0	0	0	0	0	0	0	0	0	0
-66.25°	0	0	0	0	0	0	0	0	0	0	0
-67.5°	0	0	0	0	0	0	0	0	0	0	0
-68.75°	0	0	0	0	0	0	0	0	0	0	0
-70°	0	0	0	0	0	0	0	0	0	0	0
-71.25°	0	0	0	0	0	0	0	0	0	0	0
-72.5°	0	0	0	0	0	0	0	0	0	0	0
-73.75°	0	0	0	0	0	0	0	0	0	0	0
-75°	0	0	0	0	0	0	0	0	0	0	0
-76.25°	0	0	0	0	0	0	0	0	0	0	0
-77.5°	0	0	0	0	0	0	0	0	0	0	0



REPORT NUMBER: P29546 (CONVERTED FROM TYPE C PHOTOMETRY)
CATALOG NUMBER: 1002-[A1, P1, S1, SU1]-[RW, RI]-LEDCB-F-BK-LC1-UNV

CANDELA DISTRIBUTION (continued):

	20°	21.25°	22.5°	23.75°	25°	26.25°	27.5°	28.75°	30°	31.25°	32.5°
-78.75°	0	0	0	0	0	0	0	0	0	0	0
-80°	0	0	0	0	0	0	0	0	0	0	0
-81.25°	0	0	0	0	0	0	0	0	0	0	0
-82.5°	0	0	0	0	0	0	0	0	0	0	0
-83.75°	0	0	0	0	0	0	0	0	0	0	0
-85°	0	0	0	0	0	0	0	0	0	0	0
-86.25°	0	0	0	0	0	0	0	0	0	0	0
-87.5°	0	0	0	0	0	0	0	0	0	0	0
-88.75°	0	0	0	0	0	0	0	0	0	0	0
-90°	0	0	0	0	0	0	0	0	0	0	0



REPORT NUMBER: P29546 (CONVERTED FROM TYPE C PHOTOMETRY)
 CATALOG NUMBER: 1002-[A1, P1, S1, SU1]-[RW, RI]-LEDCB-F-BK-LC1-UNV

CANDELA DISTRIBUTION (continued):

	33.75°	35°	36.25°	37.5°	38.75°	40°	41.25°	42.5°	43.75°	45°	46.25°
90°	0	0	0	0	0	0	0	0	0	0	0
88.75°	0	0	0	0	0	0	0	0	0	0	0
87.5°	0	0	0	0	0	0	0	0	0	0	0
86.25°	0	0	0	0	0	0	0	0	0	0	0
85°	0	0	0	0	0	0	0	0	0	0	0
83.75°	0	0	0	0	0	0	0	0	0	0	0
82.5°	0	0	0	0	0	0	0	0	0	0	0
81.25°	0	0	0	0	0	0	0	0	0	0	0
80°	0	0	0	0	0	0	0	0	0	0	0
78.75°	0	0	0	0	0	0	0	0	0	0	0
77.5°	0	0	0	0	0	0	0	0	0	0	0
76.25°	0	0	0	0	0	0	0	0	0	0	0
75°	0	0	0	0	0	0	0	0	0	0	0
73.75°	0	0	0	0	0	0	0	0	0	0	0
72.5°	0	0	0	0	0	0	0	0	0	0	0
71.25°	0	0	0	0	0	0	0	0	0	0	0
70°	0	0	0	0	0	0	0	0	0	0	0
68.75°	0	0	0	0	0	0	0	0	0	0	0
67.5°	0	0	0	0	0	0	0	0	0	0	0
66.25°	0	0	0	0	0	0	0	0	0	0	0
65°	0	0	0	0	0	0	0	0	0	0	0
63.75°	0	0	0	0	0	0	0	0	0	0	0
62.5°	0	0	0	0	0	0	0	0	0	0	0
61.25°	0	0	0	0	0	0	0	0	0	0	0
60°	0	0	0	0	0	0	0	0	0	0	0
58.75°	0	0	0	0	0	0	0	0	0	0	0
57.5°	0	0	0	0	0	0	0	0	0	0	0
56.25°	0	0	0	0	0	0	0	0	0	0	0
55°	0	0	0	0	0	0	0	0	0	0	0
53.75°	1	1	0	0	0	0	0	0	0	0	0
52.5°	1	1	1	1	0	0	0	0	0	0	0
51.25°	1	1	1	1	1	0	0	0	0	0	0
50°	1	1	1	1	1	1	1	0	0	0	0
48.75°	1	1	1	1	1	1	1	1	0	0	0
47.5°	1	1	1	1	1	1	1	1	1	0	0
46.25°	1	1	1	1	1	1	1	1	1	1	0
45°	1	1	1	1	1	1	1	1	1	1	1
43.75°	1	1	1	1	1	1	1	1	1	1	1
42.5°	1	1	1	1	1	1	1	1	1	1	1
41.25°	1	1	1	1	1	1	1	1	1	1	1
40°	2	2	1	1	1	1	1	1	1	1	1
38.75°	2	2	2	1	1	1	1	1	1	1	1
37.5°	2	2	2	2	1	1	1	1	1	1	1
36.25°	2	2	2	2	2	1	1	1	1	1	1
35°	2	2	2	2	2	2	1	1	1	1	1



REPORT NUMBER: P29546 (CONVERTED FROM TYPE C PHOTOMETRY)
 CATALOG NUMBER: 1002-[A1, P1, S1, SU1]-[RW, RI]-LEDCB-F-BK-LC1-UNV

CANDELA DISTRIBUTION (continued):

	33.75°	35°	36.25°	37.5°	38.75°	40°	41.25°	42.5°	43.75°	45°	46.25°
33.75°	2	2	2	2	2	2	1	1	1	1	1
32.5°	3	2	2	2	2	2	2	1	1	1	1
31.25°	3	3	2	2	2	2	2	2	1	1	1
30°	3	3	3	2	2	2	2	2	1	1	1
28.75°	3	3	3	3	2	2	2	2	2	1	1
27.5°	3	3	3	3	3	2	2	2	2	2	1
26.25°	3	3	3	3	3	2	2	2	2	2	1
25°	4	3	3	3	3	3	2	2	2	2	2
23.75°	4	3	3	3	3	3	2	2	2	2	2
22.5°	4	4	3	3	3	3	3	2	2	2	2
21.25°	4	4	3	3	3	3	3	2	2	2	2
20°	5	4	4	3	3	3	3	3	2	2	2
18.75°	5	4	4	3	3	3	3	3	2	2	2
17.5°	5	5	4	4	3	3	3	3	2	2	2
16.25°	5	5	4	4	3	3	3	3	3	2	2
15°	5	5	4	4	4	3	3	3	3	2	2
13.75°	6	5	5	4	4	3	3	3	3	2	2
12.5°	6	5	5	4	4	3	3	3	3	2	2
11.25°	6	5	5	4	4	3	3	3	3	3	2
10°	6	6	5	5	4	4	3	3	3	3	2
8.75°	6	6	5	5	4	4	3	3	3	3	2
7.5°	6	6	5	5	4	4	3	3	3	3	2
6.25°	6	6	5	5	4	4	3	3	3	3	2
5°	6	6	5	5	4	4	3	3	3	3	2
3.75°	6	6	5	5	4	4	3	3	3	3	2
2.5°	6	6	5	5	4	4	3	3	3	3	2
1.25°	6	6	5	5	4	4	3	3	3	3	2
0°	7	6	6	5	5	4	4	3	3	3	3
-1.25°	6	6	5	5	4	4	3	3	3	3	2
-2.5°	6	6	5	5	4	4	3	3	3	3	2
-3.75°	6	6	5	5	4	4	3	3	3	3	2
-5°	6	6	5	5	4	4	3	3	3	3	2
-6.25°	6	6	5	5	4	4	3	3	3	3	2
-7.5°	6	6	5	5	4	4	3	3	3	3	2
-8.75°	6	6	5	5	4	4	3	3	3	3	2
-10°	6	6	5	5	4	4	3	3	3	3	2
-11.25°	6	5	5	4	4	3	3	3	3	3	2
-12.5°	6	5	5	4	4	3	3	3	3	2	2
-13.75°	6	5	5	4	4	3	3	3	3	2	2
-15°	5	5	4	4	4	3	3	3	3	2	2
-16.25°	5	5	4	4	3	3	3	3	3	2	2
-17.5°	5	5	4	4	3	3	3	3	2	2	2
-18.75°	5	4	4	3	3	3	3	3	2	2	2
-20°	5	4	4	3	3	3	3	3	2	2	2
-21.25°	4	4	3	3	3	3	3	2	2	2	2



REPORT NUMBER: P29546 (CONVERTED FROM TYPE C PHOTOMETRY)
 CATALOG NUMBER: 1002-[A1, P1, S1, SU1]-[RW, RI]-LEDCB-F-BK-LC1-UNV

CANDELA DISTRIBUTION (continued):

	33.75°	35°	36.25°	37.5°	38.75°	40°	41.25°	42.5°	43.75°	45°	46.25°
-22.5°	4	4	3	3	3	3	3	2	2	2	2
-23.75°	4	3	3	3	3	3	2	2	2	2	2
-25°	4	3	3	3	3	3	2	2	2	2	2
-26.25°	3	3	3	3	3	2	2	2	2	2	1
-27.5°	3	3	3	3	3	2	2	2	2	2	1
-28.75°	3	3	3	3	2	2	2	2	2	1	1
-30°	3	3	3	2	2	2	2	2	1	1	1
-31.25°	3	3	2	2	2	2	2	2	1	1	1
-32.5°	3	2	2	2	2	2	2	1	1	1	1
-33.75°	2	2	2	2	2	2	1	1	1	1	1
-35°	2	2	2	2	2	2	1	1	1	1	1
-36.25°	2	2	2	2	2	1	1	1	1	1	1
-37.5°	2	2	2	2	1	1	1	1	1	1	1
-38.75°	2	2	2	1	1	1	1	1	1	1	1
-40°	2	2	1	1	1	1	1	1	1	1	1
-41.25°	1	1	1	1	1	1	1	1	1	1	1
-42.5°	1	1	1	1	1	1	1	1	1	1	1
-43.75°	1	1	1	1	1	1	1	1	1	1	1
-45°	1	1	1	1	1	1	1	1	1	1	1
-46.25°	1	1	1	1	1	1	1	1	1	1	0
-47.5°	1	1	1	1	1	1	1	1	1	0	0
-48.75°	1	1	1	1	1	1	1	1	0	0	0
-50°	1	1	1	1	1	1	1	0	0	0	0
-51.25°	1	1	1	1	1	0	0	0	0	0	0
-52.5°	1	1	1	1	0	0	0	0	0	0	0
-53.75°	1	1	0	0	0	0	0	0	0	0	0
-55°	0	0	0	0	0	0	0	0	0	0	0
-56.25°	0	0	0	0	0	0	0	0	0	0	0
-57.5°	0	0	0	0	0	0	0	0	0	0	0
-58.75°	0	0	0	0	0	0	0	0	0	0	0
-60°	0	0	0	0	0	0	0	0	0	0	0
-61.25°	0	0	0	0	0	0	0	0	0	0	0
-62.5°	0	0	0	0	0	0	0	0	0	0	0
-63.75°	0	0	0	0	0	0	0	0	0	0	0
-65°	0	0	0	0	0	0	0	0	0	0	0
-66.25°	0	0	0	0	0	0	0	0	0	0	0
-67.5°	0	0	0	0	0	0	0	0	0	0	0
-68.75°	0	0	0	0	0	0	0	0	0	0	0
-70°	0	0	0	0	0	0	0	0	0	0	0
-71.25°	0	0	0	0	0	0	0	0	0	0	0
-72.5°	0	0	0	0	0	0	0	0	0	0	0
-73.75°	0	0	0	0	0	0	0	0	0	0	0
-75°	0	0	0	0	0	0	0	0	0	0	0
-76.25°	0	0	0	0	0	0	0	0	0	0	0
-77.5°	0	0	0	0	0	0	0	0	0	0	0



REPORT NUMBER: P29546 (CONVERTED FROM TYPE C PHOTOMETRY)
CATALOG NUMBER: 1002-[A1, P1, S1, SU1]-[RW, RI]-LEDCB-F-BK-LC1-UNV

CANDELA DISTRIBUTION (continued):

	33.75°	35°	36.25°	37.5°	38.75°	40°	41.25°	42.5°	43.75°	45°	46.25°
-78.75°	0	0	0	0	0	0	0	0	0	0	0
-80°	0	0	0	0	0	0	0	0	0	0	0
-81.25°	0	0	0	0	0	0	0	0	0	0	0
-82.5°	0	0	0	0	0	0	0	0	0	0	0
-83.75°	0	0	0	0	0	0	0	0	0	0	0
-85°	0	0	0	0	0	0	0	0	0	0	0
-86.25°	0	0	0	0	0	0	0	0	0	0	0
-87.5°	0	0	0	0	0	0	0	0	0	0	0
-88.75°	0	0	0	0	0	0	0	0	0	0	0
-90°	0	0	0	0	0	0	0	0	0	0	0



REPORT NUMBER: P29546 (CONVERTED FROM TYPE C PHOTOMETRY)
 CATALOG NUMBER: 1002-[A1, P1, S1, SU1]-[RW, RI]-LEDCB-F-BK-LC1-UNV

CANDELA DISTRIBUTION (continued):

	47.5°	48.75°	50°	51.25°	52.5°	53.75°	55°	56.25°	57.5°	58.75°	60°
90°	0	0	0	0	0	0	0	0	0	0	0
88.75°	0	0	0	0	0	0	0	0	0	0	0
87.5°	0	0	0	0	0	0	0	0	0	0	0
86.25°	0	0	0	0	0	0	0	0	0	0	0
85°	0	0	0	0	0	0	0	0	0	0	0
83.75°	0	0	0	0	0	0	0	0	0	0	0
82.5°	0	0	0	0	0	0	0	0	0	0	0
81.25°	0	0	0	0	0	0	0	0	0	0	0
80°	0	0	0	0	0	0	0	0	0	0	0
78.75°	0	0	0	0	0	0	0	0	0	0	0
77.5°	0	0	0	0	0	0	0	0	0	0	0
76.25°	0	0	0	0	0	0	0	0	0	0	0
75°	0	0	0	0	0	0	0	0	0	0	0
73.75°	0	0	0	0	0	0	0	0	0	0	0
72.5°	0	0	0	0	0	0	0	0	0	0	0
71.25°	0	0	0	0	0	0	0	0	0	0	0
70°	0	0	0	0	0	0	0	0	0	0	0
68.75°	0	0	0	0	0	0	0	0	0	0	0
67.5°	0	0	0	0	0	0	0	0	0	0	0
66.25°	0	0	0	0	0	0	0	0	0	0	0
65°	0	0	0	0	0	0	0	0	0	0	0
63.75°	0	0	0	0	0	0	0	0	0	0	0
62.5°	0	0	0	0	0	0	0	0	0	0	0
61.25°	0	0	0	0	0	0	0	0	0	0	0
60°	0	0	0	0	0	0	0	0	0	0	0
58.75°	0	0	0	0	0	0	0	0	0	0	0
57.5°	0	0	0	0	0	0	0	0	0	0	0
56.25°	0	0	0	0	0	0	0	0	0	0	0
55°	0	0	0	0	0	0	0	0	0	0	0
53.75°	0	0	0	0	0	0	0	0	0	0	0
52.5°	0	0	0	0	0	0	0	0	0	0	0
51.25°	0	0	0	0	0	0	0	0	0	0	0
50°	0	0	0	0	0	0	0	0	0	0	0
48.75°	0	0	0	0	0	0	0	0	0	0	0
47.5°	0	0	0	0	0	0	0	0	0	0	0
46.25°	0	0	0	0	0	0	0	0	0	0	0
45°	0	0	0	0	0	0	0	0	0	0	0
43.75°	1	0	0	0	0	0	0	0	0	0	0
42.5°	1	1	0	0	0	0	0	0	0	0	0
41.25°	1	1	1	0	0	0	0	0	0	0	0
40°	1	1	1	0	0	0	0	0	0	0	0
38.75°	1	1	1	1	0	0	0	0	0	0	0
37.5°	1	1	1	1	1	0	0	0	0	0	0
36.25°	1	1	1	1	1	0	0	0	0	0	0
35°	1	1	1	1	1	1	0	0	0	0	0



REPORT NUMBER: P29546 (CONVERTED FROM TYPE C PHOTOMETRY)
 CATALOG NUMBER: 1002-[A1, P1, S1, SU1]-[RW, RI]-LEDCB-F-BK-LC1-UNV

CANDELA DISTRIBUTION (continued):

	47.5°	48.75°	50°	51.25°	52.5°	53.75°	55°	56.25°	57.5°	58.75°	60°
33.75°	1	1	1	1	1	1	0	0	0	0	0
32.5°	1	1	1	1	1	1	1	0	0	0	0
31.25°	1	1	1	1	1	1	1	0	0	0	0
30°	1	1	1	1	1	1	1	1	0	0	0
28.75°	1	1	1	1	1	1	1	1	0	0	0
27.5°	1	1	1	1	1	1	1	1	0	0	0
26.25°	1	1	1	1	1	1	1	1	1	0	0
25°	1	1	1	1	1	1	1	1	1	0	0
23.75°	1	1	1	1	1	1	1	1	1	0	0
22.5°	1	1	1	1	1	1	1	1	1	0	0
21.25°	2	1	1	1	1	1	1	1	1	1	0
20°	2	1	1	1	1	1	1	1	1	1	0
18.75°	2	1	1	1	1	1	1	1	1	1	0
17.5°	2	2	1	1	1	1	1	1	1	1	0
16.25°	2	2	1	1	1	1	1	1	1	1	0
15°	2	2	1	1	1	1	1	1	1	1	1
13.75°	2	2	1	1	1	1	1	1	1	1	1
12.5°	2	2	2	1	1	1	1	1	1	1	1
11.25°	2	2	2	1	1	1	1	1	1	1	1
10°	2	2	2	1	1	1	1	1	1	1	1
8.75°	2	2	2	1	1	1	1	1	1	1	1
7.5°	2	2	2	1	1	1	1	1	1	1	1
6.25°	2	2	2	1	1	1	1	1	1	1	1
5°	2	2	2	1	1	1	1	1	1	1	1
3.75°	2	2	2	1	1	1	1	1	1	1	1
2.5°	2	2	2	1	1	1	1	1	1	1	1
1.25°	2	2	2	1	1	1	1	1	1	1	1
0°	2	2	2	2	1	1	1	1	1	1	1
-1.25°	2	2	2	1	1	1	1	1	1	1	1
-2.5°	2	2	2	1	1	1	1	1	1	1	1
-3.75°	2	2	2	1	1	1	1	1	1	1	1
-5°	2	2	2	1	1	1	1	1	1	1	1
-6.25°	2	2	2	1	1	1	1	1	1	1	1
-7.5°	2	2	2	1	1	1	1	1	1	1	1
-8.75°	2	2	2	1	1	1	1	1	1	1	1
-10°	2	2	2	1	1	1	1	1	1	1	1
-11.25°	2	2	2	1	1	1	1	1	1	1	1
-12.5°	2	2	2	1	1	1	1	1	1	1	1
-13.75°	2	2	1	1	1	1	1	1	1	1	1
-15°	2	2	1	1	1	1	1	1	1	1	1
-16.25°	2	2	1	1	1	1	1	1	1	1	0
-17.5°	2	2	1	1	1	1	1	1	1	1	0
-18.75°	2	1	1	1	1	1	1	1	1	1	0
-20°	2	1	1	1	1	1	1	1	1	1	0
-21.25°	2	1	1	1	1	1	1	1	1	1	0



REPORT NUMBER: P29546 (CONVERTED FROM TYPE C PHOTOMETRY)
 CATALOG NUMBER: 1002-[A1, P1, S1, SU1]-[RW, RI]-LEDCB-F-BK-LC1-UNV

CANDELA DISTRIBUTION (continued):

	47.5°	48.75°	50°	51.25°	52.5°	53.75°	55°	56.25°	57.5°	58.75°	60°
-22.5°	1	1	1	1	1	1	1	1	1	0	0
-23.75°	1	1	1	1	1	1	1	1	1	0	0
-25°	1	1	1	1	1	1	1	1	1	0	0
-26.25°	1	1	1	1	1	1	1	1	1	0	0
-27.5°	1	1	1	1	1	1	1	1	0	0	0
-28.75°	1	1	1	1	1	1	1	1	0	0	0
-30°	1	1	1	1	1	1	1	1	0	0	0
-31.25°	1	1	1	1	1	1	1	0	0	0	0
-32.5°	1	1	1	1	1	1	1	0	0	0	0
-33.75°	1	1	1	1	1	1	0	0	0	0	0
-35°	1	1	1	1	1	1	0	0	0	0	0
-36.25°	1	1	1	1	1	0	0	0	0	0	0
-37.5°	1	1	1	1	1	0	0	0	0	0	0
-38.75°	1	1	1	1	0	0	0	0	0	0	0
-40°	1	1	1	0	0	0	0	0	0	0	0
-41.25°	1	1	1	0	0	0	0	0	0	0	0
-42.5°	1	1	0	0	0	0	0	0	0	0	0
-43.75°	1	0	0	0	0	0	0	0	0	0	0
-45°	0	0	0	0	0	0	0	0	0	0	0
-46.25°	0	0	0	0	0	0	0	0	0	0	0
-47.5°	0	0	0	0	0	0	0	0	0	0	0
-48.75°	0	0	0	0	0	0	0	0	0	0	0
-50°	0	0	0	0	0	0	0	0	0	0	0
-51.25°	0	0	0	0	0	0	0	0	0	0	0
-52.5°	0	0	0	0	0	0	0	0	0	0	0
-53.75°	0	0	0	0	0	0	0	0	0	0	0
-55°	0	0	0	0	0	0	0	0	0	0	0
-56.25°	0	0	0	0	0	0	0	0	0	0	0
-57.5°	0	0	0	0	0	0	0	0	0	0	0
-58.75°	0	0	0	0	0	0	0	0	0	0	0
-60°	0	0	0	0	0	0	0	0	0	0	0
-61.25°	0	0	0	0	0	0	0	0	0	0	0
-62.5°	0	0	0	0	0	0	0	0	0	0	0
-63.75°	0	0	0	0	0	0	0	0	0	0	0
-65°	0	0	0	0	0	0	0	0	0	0	0
-66.25°	0	0	0	0	0	0	0	0	0	0	0
-67.5°	0	0	0	0	0	0	0	0	0	0	0
-68.75°	0	0	0	0	0	0	0	0	0	0	0
-70°	0	0	0	0	0	0	0	0	0	0	0
-71.25°	0	0	0	0	0	0	0	0	0	0	0
-72.5°	0	0	0	0	0	0	0	0	0	0	0
-73.75°	0	0	0	0	0	0	0	0	0	0	0
-75°	0	0	0	0	0	0	0	0	0	0	0
-76.25°	0	0	0	0	0	0	0	0	0	0	0
-77.5°	0	0	0	0	0	0	0	0	0	0	0



REPORT NUMBER: P29546 (CONVERTED FROM TYPE C PHOTOMETRY)
CATALOG NUMBER: 1002-[A1, P1, S1, SU1]-[RW, RI]-LEDCB-F-BK-LC1-UNV

CANDELA DISTRIBUTION (continued):

	47.5°	48.75°	50°	51.25°	52.5°	53.75°	55°	56.25°	57.5°	58.75°	60°
-78.75°	0	0	0	0	0	0	0	0	0	0	0
-80°	0	0	0	0	0	0	0	0	0	0	0
-81.25°	0	0	0	0	0	0	0	0	0	0	0
-82.5°	0	0	0	0	0	0	0	0	0	0	0
-83.75°	0	0	0	0	0	0	0	0	0	0	0
-85°	0	0	0	0	0	0	0	0	0	0	0
-86.25°	0	0	0	0	0	0	0	0	0	0	0
-87.5°	0	0	0	0	0	0	0	0	0	0	0
-88.75°	0	0	0	0	0	0	0	0	0	0	0
-90°	0	0	0	0	0	0	0	0	0	0	0



REPORT NUMBER: P29546 (CONVERTED FROM TYPE C PHOTOMETRY)
 CATALOG NUMBER: 1002-[A1, P1, S1, SU1]-[RW, RI]-LEDCB-F-BK-LC1-UNV

CANDELA DISTRIBUTION (continued):

	61.25°	62.5°	63.75°	65°	66.25°	67.5°	68.75°	70°	71.25°	72.5°	73.75°
90°	0	0	0	0	0	0	0	0	0	0	0
88.75°	0	0	0	0	0	0	0	0	0	0	0
87.5°	0	0	0	0	0	0	0	0	0	0	0
86.25°	0	0	0	0	0	0	0	0	0	0	0
85°	0	0	0	0	0	0	0	0	0	0	0
83.75°	0	0	0	0	0	0	0	0	0	0	0
82.5°	0	0	0	0	0	0	0	0	0	0	0
81.25°	0	0	0	0	0	0	0	0	0	0	0
80°	0	0	0	0	0	0	0	0	0	0	0
78.75°	0	0	0	0	0	0	0	0	0	0	0
77.5°	0	0	0	0	0	0	0	0	0	0	0
76.25°	0	0	0	0	0	0	0	0	0	0	0
75°	0	0	0	0	0	0	0	0	0	0	0
73.75°	0	0	0	0	0	0	0	0	0	0	0
72.5°	0	0	0	0	0	0	0	0	0	0	0
71.25°	0	0	0	0	0	0	0	0	0	0	0
70°	0	0	0	0	0	0	0	0	0	0	0
68.75°	0	0	0	0	0	0	0	0	0	0	0
67.5°	0	0	0	0	0	0	0	0	0	0	0
66.25°	0	0	0	0	0	0	0	0	0	0	0
65°	0	0	0	0	0	0	0	0	0	0	0
63.75°	0	0	0	0	0	0	0	0	0	0	0
62.5°	0	0	0	0	0	0	0	0	0	0	0
61.25°	0	0	0	0	0	0	0	0	0	0	0
60°	0	0	0	0	0	0	0	0	0	0	0
58.75°	0	0	0	0	0	0	0	0	0	0	0
57.5°	0	0	0	0	0	0	0	0	0	0	0
56.25°	0	0	0	0	0	0	0	0	0	0	0
55°	0	0	0	0	0	0	0	0	0	0	0
53.75°	0	0	0	0	0	0	0	0	0	0	0
52.5°	0	0	0	0	0	0	0	0	0	0	0
51.25°	0	0	0	0	0	0	0	0	0	0	0
50°	0	0	0	0	0	0	0	0	0	0	0
48.75°	0	0	0	0	0	0	0	0	0	0	0
47.5°	0	0	0	0	0	0	0	0	0	0	0
46.25°	0	0	0	0	0	0	0	0	0	0	0
45°	0	0	0	0	0	0	0	0	0	0	0
43.75°	0	0	0	0	0	0	0	0	0	0	0
42.5°	0	0	0	0	0	0	0	0	0	0	0
41.25°	0	0	0	0	0	0	0	0	0	0	0
40°	0	0	0	0	0	0	0	0	0	0	0
38.75°	0	0	0	0	0	0	0	0	0	0	0
37.5°	0	0	0	0	0	0	0	0	0	0	0
36.25°	0	0	0	0	0	0	0	0	0	0	0
35°	0	0	0	0	0	0	0	0	0	0	0



REPORT NUMBER: P29546 (CONVERTED FROM TYPE C PHOTOMETRY)
 CATALOG NUMBER: 1002-[A1, P1, S1, SU1]-[RW, RI]-LEDCB-F-BK-LC1-UNV

CANDELA DISTRIBUTION (continued):

	61.25°	62.5°	63.75°	65°	66.25°	67.5°	68.75°	70°	71.25°	72.5°	73.75°
33.75°	0	0	0	0	0	0	0	0	0	0	0
32.5°	0	0	0	0	0	0	0	0	0	0	0
31.25°	0	0	0	0	0	0	0	0	0	0	0
30°	0	0	0	0	0	0	0	0	0	0	0
28.75°	0	0	0	0	0	0	0	0	0	0	0
27.5°	0	0	0	0	0	0	0	0	0	0	0
26.25°	0	0	0	0	0	0	0	0	0	0	0
25°	0	0	0	0	0	0	0	0	0	0	0
23.75°	0	0	0	0	0	0	0	0	0	0	0
22.5°	0	0	0	0	0	0	0	0	0	0	0
21.25°	0	0	0	0	0	0	0	0	0	0	0
20°	0	0	0	0	0	0	0	0	0	0	0
18.75°	0	0	0	0	0	0	0	0	0	0	0
17.5°	0	0	0	0	0	0	0	0	0	0	0
16.25°	0	0	0	0	0	0	0	0	0	0	0
15°	0	0	0	0	0	0	0	0	0	0	0
13.75°	0	0	0	0	0	0	0	0	0	0	0
12.5°	0	0	0	0	0	0	0	0	0	0	0
11.25°	0	0	0	0	0	0	0	0	0	0	0
10°	0	0	0	0	0	0	0	0	0	0	0
8.75°	0	0	0	0	0	0	0	0	0	0	0
7.5°	0	0	0	0	0	0	0	0	0	0	0
6.25°	0	0	0	0	0	0	0	0	0	0	0
5°	0	0	0	0	0	0	0	0	0	0	0
3.75°	0	0	0	0	0	0	0	0	0	0	0
2.5°	0	0	0	0	0	0	0	0	0	0	0
1.25°	0	0	0	0	0	0	0	0	0	0	0
0°	1	0	0	0	0	0	0	0	0	0	0
-1.25°	0	0	0	0	0	0	0	0	0	0	0
-2.5°	0	0	0	0	0	0	0	0	0	0	0
-3.75°	0	0	0	0	0	0	0	0	0	0	0
-5°	0	0	0	0	0	0	0	0	0	0	0
-6.25°	0	0	0	0	0	0	0	0	0	0	0
-7.5°	0	0	0	0	0	0	0	0	0	0	0
-8.75°	0	0	0	0	0	0	0	0	0	0	0
-10°	0	0	0	0	0	0	0	0	0	0	0
-11.25°	0	0	0	0	0	0	0	0	0	0	0
-12.5°	0	0	0	0	0	0	0	0	0	0	0
-13.75°	0	0	0	0	0	0	0	0	0	0	0
-15°	0	0	0	0	0	0	0	0	0	0	0
-16.25°	0	0	0	0	0	0	0	0	0	0	0
-17.5°	0	0	0	0	0	0	0	0	0	0	0
-18.75°	0	0	0	0	0	0	0	0	0	0	0
-20°	0	0	0	0	0	0	0	0	0	0	0
-21.25°	0	0	0	0	0	0	0	0	0	0	0



REPORT NUMBER: P29546 (CONVERTED FROM TYPE C PHOTOMETRY)
 CATALOG NUMBER: 1002-[A1, P1, S1, SU1]-[RW, RI]-LEDCB-F-BK-LC1-UNV

CANDELA DISTRIBUTION (continued):

	61.25°	62.5°	63.75°	65°	66.25°	67.5°	68.75°	70°	71.25°	72.5°	73.75°
-22.5°	0	0	0	0	0	0	0	0	0	0	0
-23.75°	0	0	0	0	0	0	0	0	0	0	0
-25°	0	0	0	0	0	0	0	0	0	0	0
-26.25°	0	0	0	0	0	0	0	0	0	0	0
-27.5°	0	0	0	0	0	0	0	0	0	0	0
-28.75°	0	0	0	0	0	0	0	0	0	0	0
-30°	0	0	0	0	0	0	0	0	0	0	0
-31.25°	0	0	0	0	0	0	0	0	0	0	0
-32.5°	0	0	0	0	0	0	0	0	0	0	0
-33.75°	0	0	0	0	0	0	0	0	0	0	0
-35°	0	0	0	0	0	0	0	0	0	0	0
-36.25°	0	0	0	0	0	0	0	0	0	0	0
-37.5°	0	0	0	0	0	0	0	0	0	0	0
-38.75°	0	0	0	0	0	0	0	0	0	0	0
-40°	0	0	0	0	0	0	0	0	0	0	0
-41.25°	0	0	0	0	0	0	0	0	0	0	0
-42.5°	0	0	0	0	0	0	0	0	0	0	0
-43.75°	0	0	0	0	0	0	0	0	0	0	0
-45°	0	0	0	0	0	0	0	0	0	0	0
-46.25°	0	0	0	0	0	0	0	0	0	0	0
-47.5°	0	0	0	0	0	0	0	0	0	0	0
-48.75°	0	0	0	0	0	0	0	0	0	0	0
-50°	0	0	0	0	0	0	0	0	0	0	0
-51.25°	0	0	0	0	0	0	0	0	0	0	0
-52.5°	0	0	0	0	0	0	0	0	0	0	0
-53.75°	0	0	0	0	0	0	0	0	0	0	0
-55°	0	0	0	0	0	0	0	0	0	0	0
-56.25°	0	0	0	0	0	0	0	0	0	0	0
-57.5°	0	0	0	0	0	0	0	0	0	0	0
-58.75°	0	0	0	0	0	0	0	0	0	0	0
-60°	0	0	0	0	0	0	0	0	0	0	0
-61.25°	0	0	0	0	0	0	0	0	0	0	0
-62.5°	0	0	0	0	0	0	0	0	0	0	0
-63.75°	0	0	0	0	0	0	0	0	0	0	0
-65°	0	0	0	0	0	0	0	0	0	0	0
-66.25°	0	0	0	0	0	0	0	0	0	0	0
-67.5°	0	0	0	0	0	0	0	0	0	0	0
-68.75°	0	0	0	0	0	0	0	0	0	0	0
-70°	0	0	0	0	0	0	0	0	0	0	0
-71.25°	0	0	0	0	0	0	0	0	0	0	0
-72.5°	0	0	0	0	0	0	0	0	0	0	0
-73.75°	0	0	0	0	0	0	0	0	0	0	0
-75°	0	0	0	0	0	0	0	0	0	0	0
-76.25°	0	0	0	0	0	0	0	0	0	0	0
-77.5°	0	0	0	0	0	0	0	0	0	0	0



REPORT NUMBER: P29546 (CONVERTED FROM TYPE C PHOTOMETRY)
CATALOG NUMBER: 1002-[A1, P1, S1, SU1]-[RW, RI]-LEDCB-F-BK-LC1-UNV

CANDELA DISTRIBUTION (continued):

	61.25°	62.5°	63.75°	65°	66.25°	67.5°	68.75°	70°	71.25°	72.5°	73.75°
-78.75°	0	0	0	0	0	0	0	0	0	0	0
-80°	0	0	0	0	0	0	0	0	0	0	0
-81.25°	0	0	0	0	0	0	0	0	0	0	0
-82.5°	0	0	0	0	0	0	0	0	0	0	0
-83.75°	0	0	0	0	0	0	0	0	0	0	0
-85°	0	0	0	0	0	0	0	0	0	0	0
-86.25°	0	0	0	0	0	0	0	0	0	0	0
-87.5°	0	0	0	0	0	0	0	0	0	0	0
-88.75°	0	0	0	0	0	0	0	0	0	0	0
-90°	0	0	0	0	0	0	0	0	0	0	0



REPORT NUMBER: P29546 (CONVERTED FROM TYPE C PHOTOMETRY)
 CATALOG NUMBER: 1002-[A1, P1, S1, SU1]-[RW, RI]-LEDCB-F-BK-LC1-UNV

CANDELA DISTRIBUTION (continued):

	75°	76.25°	77.5°	78.75°	80°	81.25°	82.5°	83.75°	85°	86.25°	87.5°
90°	0	0	0	0	0	0	0	0	0	0	0
88.75°	0	0	0	0	0	0	0	0	0	0	0
87.5°	0	0	0	0	0	0	0	0	0	0	0
86.25°	0	0	0	0	0	0	0	0	0	0	0
85°	0	0	0	0	0	0	0	0	0	0	0
83.75°	0	0	0	0	0	0	0	0	0	0	0
82.5°	0	0	0	0	0	0	0	0	0	0	0
81.25°	0	0	0	0	0	0	0	0	0	0	0
80°	0	0	0	0	0	0	0	0	0	0	0
78.75°	0	0	0	0	0	0	0	0	0	0	0
77.5°	0	0	0	0	0	0	0	0	0	0	0
76.25°	0	0	0	0	0	0	0	0	0	0	0
75°	0	0	0	0	0	0	0	0	0	0	0
73.75°	0	0	0	0	0	0	0	0	0	0	0
72.5°	0	0	0	0	0	0	0	0	0	0	0
71.25°	0	0	0	0	0	0	0	0	0	0	0
70°	0	0	0	0	0	0	0	0	0	0	0
68.75°	0	0	0	0	0	0	0	0	0	0	0
67.5°	0	0	0	0	0	0	0	0	0	0	0
66.25°	0	0	0	0	0	0	0	0	0	0	0
65°	0	0	0	0	0	0	0	0	0	0	0
63.75°	0	0	0	0	0	0	0	0	0	0	0
62.5°	0	0	0	0	0	0	0	0	0	0	0
61.25°	0	0	0	0	0	0	0	0	0	0	0
60°	0	0	0	0	0	0	0	0	0	0	0
58.75°	0	0	0	0	0	0	0	0	0	0	0
57.5°	0	0	0	0	0	0	0	0	0	0	0
56.25°	0	0	0	0	0	0	0	0	0	0	0
55°	0	0	0	0	0	0	0	0	0	0	0
53.75°	0	0	0	0	0	0	0	0	0	0	0
52.5°	0	0	0	0	0	0	0	0	0	0	0
51.25°	0	0	0	0	0	0	0	0	0	0	0
50°	0	0	0	0	0	0	0	0	0	0	0
48.75°	0	0	0	0	0	0	0	0	0	0	0
47.5°	0	0	0	0	0	0	0	0	0	0	0
46.25°	0	0	0	0	0	0	0	0	0	0	0
45°	0	0	0	0	0	0	0	0	0	0	0
43.75°	0	0	0	0	0	0	0	0	0	0	0
42.5°	0	0	0	0	0	0	0	0	0	0	0
41.25°	0	0	0	0	0	0	0	0	0	0	0
40°	0	0	0	0	0	0	0	0	0	0	0
38.75°	0	0	0	0	0	0	0	0	0	0	0
37.5°	0	0	0	0	0	0	0	0	0	0	0
36.25°	0	0	0	0	0	0	0	0	0	0	0
35°	0	0	0	0	0	0	0	0	0	0	0



REPORT NUMBER: P29546 (CONVERTED FROM TYPE C PHOTOMETRY)
 CATALOG NUMBER: 1002-[A1, P1, S1, SU1]-[RW, RI]-LEDCB-F-BK-LC1-UNV

CANDELA DISTRIBUTION (continued):

	75°	76.25°	77.5°	78.75°	80°	81.25°	82.5°	83.75°	85°	86.25°	87.5°
33.75°	0	0	0	0	0	0	0	0	0	0	0
32.5°	0	0	0	0	0	0	0	0	0	0	0
31.25°	0	0	0	0	0	0	0	0	0	0	0
30°	0	0	0	0	0	0	0	0	0	0	0
28.75°	0	0	0	0	0	0	0	0	0	0	0
27.5°	0	0	0	0	0	0	0	0	0	0	0
26.25°	0	0	0	0	0	0	0	0	0	0	0
25°	0	0	0	0	0	0	0	0	0	0	0
23.75°	0	0	0	0	0	0	0	0	0	0	0
22.5°	0	0	0	0	0	0	0	0	0	0	0
21.25°	0	0	0	0	0	0	0	0	0	0	0
20°	0	0	0	0	0	0	0	0	0	0	0
18.75°	0	0	0	0	0	0	0	0	0	0	0
17.5°	0	0	0	0	0	0	0	0	0	0	0
16.25°	0	0	0	0	0	0	0	0	0	0	0
15°	0	0	0	0	0	0	0	0	0	0	0
13.75°	0	0	0	0	0	0	0	0	0	0	0
12.5°	0	0	0	0	0	0	0	0	0	0	0
11.25°	0	0	0	0	0	0	0	0	0	0	0
10°	0	0	0	0	0	0	0	0	0	0	0
8.75°	0	0	0	0	0	0	0	0	0	0	0
7.5°	0	0	0	0	0	0	0	0	0	0	0
6.25°	0	0	0	0	0	0	0	0	0	0	0
5°	0	0	0	0	0	0	0	0	0	0	0
3.75°	0	0	0	0	0	0	0	0	0	0	0
2.5°	0	0	0	0	0	0	0	0	0	0	0
1.25°	0	0	0	0	0	0	0	0	0	0	0
0°	0	0	0	0	0	0	0	0	0	0	0
-1.25°	0	0	0	0	0	0	0	0	0	0	0
-2.5°	0	0	0	0	0	0	0	0	0	0	0
-3.75°	0	0	0	0	0	0	0	0	0	0	0
-5°	0	0	0	0	0	0	0	0	0	0	0
-6.25°	0	0	0	0	0	0	0	0	0	0	0
-7.5°	0	0	0	0	0	0	0	0	0	0	0
-8.75°	0	0	0	0	0	0	0	0	0	0	0
-10°	0	0	0	0	0	0	0	0	0	0	0
-11.25°	0	0	0	0	0	0	0	0	0	0	0
-12.5°	0	0	0	0	0	0	0	0	0	0	0
-13.75°	0	0	0	0	0	0	0	0	0	0	0
-15°	0	0	0	0	0	0	0	0	0	0	0
-16.25°	0	0	0	0	0	0	0	0	0	0	0
-17.5°	0	0	0	0	0	0	0	0	0	0	0
-18.75°	0	0	0	0	0	0	0	0	0	0	0
-20°	0	0	0	0	0	0	0	0	0	0	0
-21.25°	0	0	0	0	0	0	0	0	0	0	0



REPORT NUMBER: P29546 (CONVERTED FROM TYPE C PHOTOMETRY)
 CATALOG NUMBER: 1002-[A1, P1, S1, SU1]-[RW, RI]-LEDCB-F-BK-LC1-UNV

CANDELA DISTRIBUTION (continued):

	75°	76.25°	77.5°	78.75°	80°	81.25°	82.5°	83.75°	85°	86.25°	87.5°
-22.5°	0	0	0	0	0	0	0	0	0	0	0
-23.75°	0	0	0	0	0	0	0	0	0	0	0
-25°	0	0	0	0	0	0	0	0	0	0	0
-26.25°	0	0	0	0	0	0	0	0	0	0	0
-27.5°	0	0	0	0	0	0	0	0	0	0	0
-28.75°	0	0	0	0	0	0	0	0	0	0	0
-30°	0	0	0	0	0	0	0	0	0	0	0
-31.25°	0	0	0	0	0	0	0	0	0	0	0
-32.5°	0	0	0	0	0	0	0	0	0	0	0
-33.75°	0	0	0	0	0	0	0	0	0	0	0
-35°	0	0	0	0	0	0	0	0	0	0	0
-36.25°	0	0	0	0	0	0	0	0	0	0	0
-37.5°	0	0	0	0	0	0	0	0	0	0	0
-38.75°	0	0	0	0	0	0	0	0	0	0	0
-40°	0	0	0	0	0	0	0	0	0	0	0
-41.25°	0	0	0	0	0	0	0	0	0	0	0
-42.5°	0	0	0	0	0	0	0	0	0	0	0
-43.75°	0	0	0	0	0	0	0	0	0	0	0
-45°	0	0	0	0	0	0	0	0	0	0	0
-46.25°	0	0	0	0	0	0	0	0	0	0	0
-47.5°	0	0	0	0	0	0	0	0	0	0	0
-48.75°	0	0	0	0	0	0	0	0	0	0	0
-50°	0	0	0	0	0	0	0	0	0	0	0
-51.25°	0	0	0	0	0	0	0	0	0	0	0
-52.5°	0	0	0	0	0	0	0	0	0	0	0
-53.75°	0	0	0	0	0	0	0	0	0	0	0
-55°	0	0	0	0	0	0	0	0	0	0	0
-56.25°	0	0	0	0	0	0	0	0	0	0	0
-57.5°	0	0	0	0	0	0	0	0	0	0	0
-58.75°	0	0	0	0	0	0	0	0	0	0	0
-60°	0	0	0	0	0	0	0	0	0	0	0
-61.25°	0	0	0	0	0	0	0	0	0	0	0
-62.5°	0	0	0	0	0	0	0	0	0	0	0
-63.75°	0	0	0	0	0	0	0	0	0	0	0
-65°	0	0	0	0	0	0	0	0	0	0	0
-66.25°	0	0	0	0	0	0	0	0	0	0	0
-67.5°	0	0	0	0	0	0	0	0	0	0	0
-68.75°	0	0	0	0	0	0	0	0	0	0	0
-70°	0	0	0	0	0	0	0	0	0	0	0
-71.25°	0	0	0	0	0	0	0	0	0	0	0
-72.5°	0	0	0	0	0	0	0	0	0	0	0
-73.75°	0	0	0	0	0	0	0	0	0	0	0
-75°	0	0	0	0	0	0	0	0	0	0	0
-76.25°	0	0	0	0	0	0	0	0	0	0	0
-77.5°	0	0	0	0	0	0	0	0	0	0	0



REPORT NUMBER: P29546 (CONVERTED FROM TYPE C PHOTOMETRY)
CATALOG NUMBER: 1002-[A1, P1, S1, SU1]-[RW, RI]-LEDCB-F-BK-LC1-UNV

CANDELA DISTRIBUTION (continued):

	75°	76.25°	77.5°	78.75°	80°	81.25°	82.5°	83.75°	85°	86.25°	87.5°
-78.75°	0	0	0	0	0	0	0	0	0	0	0
-80°	0	0	0	0	0	0	0	0	0	0	0
-81.25°	0	0	0	0	0	0	0	0	0	0	0
-82.5°	0	0	0	0	0	0	0	0	0	0	0
-83.75°	0	0	0	0	0	0	0	0	0	0	0
-85°	0	0	0	0	0	0	0	0	0	0	0
-86.25°	0	0	0	0	0	0	0	0	0	0	0
-87.5°	0	0	0	0	0	0	0	0	0	0	0
-88.75°	0	0	0	0	0	0	0	0	0	0	0
-90°	0	0	0	0	0	0	0	0	0	0	0



REPORT NUMBER: P29546 (CONVERTED FROM TYPE C PHOTOMETRY)
CATALOG NUMBER: 1002-[A1, P1, S1, SU1]-[RW, RI]-LEDCB-F-BK-LC1-UNV

CANDELA DISTRIBUTION (continued):

	88.75°	90°
90°	0	0
88.75°	0	0
87.5°	0	0
86.25°	0	0
85°	0	0
83.75°	0	0
82.5°	0	0
81.25°	0	0
80°	0	0
78.75°	0	0
77.5°	0	0
76.25°	0	0
75°	0	0
73.75°	0	0
72.5°	0	0
71.25°	0	0
70°	0	0
68.75°	0	0
67.5°	0	0
66.25°	0	0
65°	0	0
63.75°	0	0
62.5°	0	0
61.25°	0	0
60°	0	0
58.75°	0	0
57.5°	0	0
56.25°	0	0
55°	0	0
53.75°	0	0
52.5°	0	0
51.25°	0	0
50°	0	0
48.75°	0	0
47.5°	0	0
46.25°	0	0
45°	0	0
43.75°	0	0
42.5°	0	0
41.25°	0	0
40°	0	0
38.75°	0	0
37.5°	0	0
36.25°	0	0
35°	0	0



REPORT NUMBER: P29546 (CONVERTED FROM TYPE C PHOTOMETRY)
 CATALOG NUMBER: 1002-[A1, P1, S1, SU1]-[RW, RI]-LEDCB-F-BK-LC1-UNV

CANDELA DISTRIBUTION (continued):

	88.75°	90°
33.75°	0	0
32.5°	0	0
31.25°	0	0
30°	0	0
28.75°	0	0
27.5°	0	0
26.25°	0	0
25°	0	0
23.75°	0	0
22.5°	0	0
21.25°	0	0
20°	0	0
18.75°	0	0
17.5°	0	0
16.25°	0	0
15°	0	0
13.75°	0	0
12.5°	0	0
11.25°	0	0
10°	0	0
8.75°	0	0
7.5°	0	0
6.25°	0	0
5°	0	0
3.75°	0	0
2.5°	0	0
1.25°	0	0
0°	0	0
-1.25°	0	0
-2.5°	0	0
-3.75°	0	0
-5°	0	0
-6.25°	0	0
-7.5°	0	0
-8.75°	0	0
-10°	0	0
-11.25°	0	0
-12.5°	0	0
-13.75°	0	0
-15°	0	0
-16.25°	0	0
-17.5°	0	0
-18.75°	0	0
-20°	0	0
-21.25°	0	0



REPORT NUMBER: P29546 (CONVERTED FROM TYPE C PHOTOMETRY)
CATALOG NUMBER: 1002-[A1, P1, S1, SU1]-[RW, RI]-LEDCB-F-BK-LC1-UNV

CANDELA DISTRIBUTION (continued):

	88.75°	90°
-22.5°	0	0
-23.75°	0	0
-25°	0	0
-26.25°	0	0
-27.5°	0	0
-28.75°	0	0
-30°	0	0
-31.25°	0	0
-32.5°	0	0
-33.75°	0	0
-35°	0	0
-36.25°	0	0
-37.5°	0	0
-38.75°	0	0
-40°	0	0
-41.25°	0	0
-42.5°	0	0
-43.75°	0	0
-45°	0	0
-46.25°	0	0
-47.5°	0	0
-48.75°	0	0
-50°	0	0
-51.25°	0	0
-52.5°	0	0
-53.75°	0	0
-55°	0	0
-56.25°	0	0
-57.5°	0	0
-58.75°	0	0
-60°	0	0
-61.25°	0	0
-62.5°	0	0
-63.75°	0	0
-65°	0	0
-66.25°	0	0
-67.5°	0	0
-68.75°	0	0
-70°	0	0
-71.25°	0	0
-72.5°	0	0
-73.75°	0	0
-75°	0	0
-76.25°	0	0
-77.5°	0	0



REPORT NUMBER: P29546 (CONVERTED FROM TYPE C PHOTOMETRY)
CATALOG NUMBER: 1002-[A1, P1, S1, SU1]-[RW, RI]-LEDCB-F-BK-LC1-UNV

CANDELA DISTRIBUTION (continued):

	88.75°	90°
-78.75°	0	0
-80°	0	0
-81.25°	0	0
-82.5°	0	0
-83.75°	0	0
-85°	0	0
-86.25°	0	0
-87.5°	0	0
-88.75°	0	0
-90°	0	0

(END OF REPORT)